

NOTICE!!

These documents have been scanned!

Do not place un-scanned documents beneath this notice!

Do not remove this notice from this file!

GPO Jacket No. 560-102
Print Order 61540
Rise Business Services, LLC
Job=AZ15 5/16/2019



Box Number= AZ15055



Claim Begin-End: AMC411442-AMC411469

1 Initial Receipt



AZ15055-19

AMC410569-AMC411560

United States Department of the Interior
 Bureau of Land Management
 LANDS/RECREATION & PLANNING
 ONE N CENTRAL AVE
 PHOENIX, AZ 85004 -2203
 Phone: 602-417-9200

Receipt

No:

2450379

Transaction #: 2526315

Date of Transaction: 10/28/2011

ENTERED INTO COMPUTER

CUSTOMER:

NOV 18 2011 *ps*

AURIC RESOURCES INTERNATIONAL INC
 1020 W WICKENBURG WAY STE 3-9
 WICKENBURG, AZ 85390-3290 US

| LINE # | QTY | DESCRIPTION | REMARKS | UNIT PRICE | TOTAL |
|--------|-------|---|---------|------------|--------|
| 1 | 28.00 | LOCATABLE MINERALS / MINING CLAIMS- NEW, UNADJUD, ONE OR MORE AUTH NOS / NEW MINING CLAIM PROCESSING FEE \$15 CASES: AMC411442/\$15.00, AMC411443/\$15.00, AMC411444/\$15.00, AMC411445/\$15.00, AMC411446/ \$15.00, AMC411447/\$15.00, AMC411448/\$15.00, AMC411449/\$15.00, AMC411450/\$15.00, AMC411451/ \$15.00, AMC411452/\$15.00, AMC411453/\$15.00, AMC411454/\$15.00, AMC411455/\$15.00, AMC411456/ \$15.00, AMC411457/\$15.00, AMC411458/\$15.00, AMC411459/\$15.00, AMC411460/\$15.00, AMC411461/ \$15.00, AMC411462/\$15.00, AMC411463/\$15.00, AMC411464/\$15.00, AMC411465/\$15.00, AMC411466/ \$15.00, AMC411467/\$15.00, AMC411468/\$15.00, AMC411469/\$15.00 | | - n/a - | 420.00 |
| 2 | 28.00 | LOCATABLE MINERALS / MINING CLAIMS- NEW, UNADJUD, ONE OR MORE AUTH NOS / NEW MINING CLAIM LOCATION FEE \$34 CASES: AMC411442/\$34.00, AMC411443/\$34.00, AMC411444/\$34.00, AMC411445/\$34.00, AMC411446/ \$34.00, AMC411447/\$34.00, AMC411448/\$34.00, AMC411449/\$34.00, AMC411450/\$34.00, AMC411451/ \$34.00, AMC411452/\$34.00, AMC411453/\$34.00, AMC411454/\$34.00, AMC411455/\$34.00, AMC411456/ \$34.00, AMC411457/\$34.00, AMC411458/\$34.00, AMC411459/\$34.00, AMC411460/\$34.00, AMC411461/ \$34.00, AMC411462/\$34.00, AMC411463/\$34.00, AMC411464/\$34.00, AMC411465/\$34.00, AMC411466/ \$34.00, AMC411467/\$34.00, AMC411468/\$34.00, AMC411469/\$34.00 | | - n/a - | 952.00 |
| | | LOCATABLE MINERALS / MINING CLAIMS- NEW, UNADJUD, ONE OR MORE AUTH NOS / NEW MINING CLAIM MAINT FEE \$140 | | | |

| | | | | |
|---------------|-------|--|---------|-------------------|
| 3 | 28.00 | CASES: AMC411442/\$140.00, AMC411443/\$140.00, AMC411444/\$140.00, AMC411445/\$140.00, AMC411446/ \$140.00, AMC411447/\$140.00, AMC411448/\$140.00, AMC411449/\$140.00, AMC411450/\$140.00, AMC411451/ \$140.00, AMC411452/\$140.00, AMC411453/\$140.00, AMC411454/\$140.00, AMC411455/\$140.00, AMC411456/ \$140.00, AMC411457/\$140.00, AMC411458/\$140.00, AMC411459/\$140.00, AMC411460/\$140.00, AMC411461/ \$140.00, AMC411462/\$140.00, AMC411463/\$140.00, AMC411464/\$140.00, AMC411465/\$140.00, AMC411466/ \$140.00, AMC411467/\$140.00, AMC411468/\$140.00, AMC411469/\$140.00 | - n/a - | 3920.00 |
| TOTAL: | | | | \$5,292.00 |

| PAYMENT INFORMATION | | | | |
|---------------------|-----------|---|-------------|------------|
| 1 | AMOUNT: | 5292.00 | POSTMARKED: | N/A |
| | TYPE: | CHECK | RECEIVED: | 10/24/2011 |
| | CHECK NO: | 6125 | | |
| | NAME: | AURIC RESOURCES INTERNATIONAL INC 1020 W WICKENBURG WAY STE 3-9 WICKENBURG AZ 85390-3290 US | | |

| REMARKS |
|---------------------|
| TEMP RECEIPT-170554 |

This receipt was generated by the automated BLM Collections and Billing System and is a paper representation of a portion of the official electronic record contained therein.

NOTICE!!

These documents have been scanned!

Do not place un-scanned documents beneath this notice!

Do not remove this notice from this file!

GPO Jacket No. 560-102
Print Order 61540
Rise Business Services, LLC
Job=AZ15 5/16/2019




Box Number= AZ15055



Claim Begin-End: AMC411442-AMC411469

2 Correspondence



AZ15055-19

AMC410569-AMC411560



United States Department of the Interior



BUREAU OF LAND MANAGEMENT
Arizona State Office
One North Central Avenue, Suite 800
Phoenix, Arizona 85004-4427
www.blm.gov/az/

NOV 18 2014

In Reply Refer To:
3800 (9310) RM
AMC411442

CERTIFIED MAIL - RETURN RECEIPT REQUESTED No. 7014 0150 0000 5453 5141

DECISION

BONANZA GOLDFIELDS CORP
C/O ARIZONA MINE MANAGEMENT, INC. : This decision affects those claims shown
41865 BOARDWALK AVE STE 204 : in the block below.
PALM DESERT, CA 92211-9032 :

AMC411442-AMC411444, AMC411448-AMC411450, AMC411454-AMC411469
DCM 1-DCM 3, DCM 7-DCM 9, DCM 13-DCM 34; HAWK 1-HAWK 4

MINING CLAIMS DECLARED FORFEIT

The mining claims listed above have been declared forfeit as of September 1, 2014, for failure to timely file the required maintenance fee payment or small miner's maintenance fee waiver (waiver).

Claimants are required to pay an annual non-refundable maintenance fee of \$155 per 20 acres or portion thereof, or submit a waiver, on or before September 1 of each year (in accordance with 43 CFR 1822.14, because September 1, 2014, fell on a holiday, the payment was due the next business day, September 2, 2014). These requirements were established by 30 U.S.C. 28f-1, as amended, and 43 Code of Federal Regulations (CFR) 3834 and 3835.

Our records do not show receipt of a maintenance fee payment or small miner waiver filed on or before the due date. Therefore, the claims listed above are forfeit.

Reclamation Requirements

This decision does not relieve you of the liability for reclamation of all areas disturbed by your activities on lands covered by the subject mining claim(s) and/or site(s). After you complete the reclamation, you must notify the authorized officer of the appropriate surface managing agency so that the authorized officer may conduct a final site inspection and determine whether you may be released from liability. If you fail to reclaim the land to the satisfaction of the authorized officer, the surface management agency may cite you for noncompliance under its surface management

SENDER: COMPLETE THIS SECTION

- Complete items 1, 2, and 3. Also complete item 4 if Restricted Delivery is desired.
- Print your name and address on the reverse so that we can return the card to you.
- Attach this card to the back of the mailpiece, or on the front if space permits.

1. Article Addressed to:

BONANZA GOLDFIELDS CORP C/O
 ARIZONA MINE MANAGEMENT, INC.
 41865 BOARDWALK AVE STE 204
 PALM DESERT CA 92211-9032
 9310/RM/AMC411442

2. Article Number

(Transfer from service label)

7014 0150 0000 5453 5141

PS Form 3811, July 2013

Domestic Return Receipt

COMPLETE THIS SECTION ON DELIVERY

A. Signature

X

Doane Herber

 Agent Addressee

B. Received by (Printed Name)

C. Date of Delivery

RECEIVED
BLM 17 037
2014 NOV 28 P 4:07D. Is delivery address different from item 1? YesIf YES, enter delivery address below: No

2014 NOV 28 P 4:07

PHOENIX, ARIZONA

3. Service Type

 Certified Mail® Priority Mail Express™ Registered Return Receipt for Merchandise Insured Mail Collect on Delivery

4. Restricted Delivery? (Extra Fee)

 Yes


UNITED STATES POSTAL SERVICE

SN BERNARDINO

CA 923

24 NOV '14

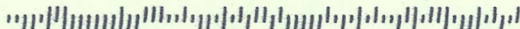
PM 5 L



First-Class Mail
Postage & Fees Paid
USPS
Permit No. G-10

- Sender: Please print your name, address, and ZIP+4® in this box•

U.S. DEPARTMENT OF THE INTERIOR
BUREAU OF LAND MANAGEMENT
ARIZONA STATE OFFICE
ONE NORTH CENTRAL AVENUE, SUITE 800
PHOENIX, AZ 85004-4427



regulations. For land administered by the Bureau of Land Management (BLM), if you fail to reclaim the land to the satisfaction of the authorized officer as required in 43 CFR Subpart 3809, BLM will issue an order of noncompliance under 43 CFR 3809.601(a). If you fail to comply with the non-compliance order, BLM may take further action under 43 CFR 3809.604. Failure to conduct reclamation is a prohibited act that may subject you to criminal penalties. See 43 CFR 3809.605(h) and 43 CFR 3809.700.

Appeal Procedures

This decision may be appealed to the Interior Board of Land Appeals, Office of the Secretary, in accordance with the regulations contained in 43 CFR, Part 4, and the enclosed Form 1842-1. If an appeal is taken, your notice of appeal must be filed in this office (at the above address) within 30 days from receipt of this decision. The appellant has the burden of showing that the decision appealed from is in error.

If you wish to file a petition pursuant to regulation 43 CFR 4.21 (58 FR 4939, January 19, 1993) for a stay of the effectiveness of this decision during the time that your appeal is being reviewed by the Board, the petition for a stay must accompany your notice of appeal. A petition for a stay is required to show sufficient justification based on the standards listed below. Copies of the notice of appeal and petition for a stay **must** also be submitted to each party named in this decision and to the Interior Board of Land Appeals and to the appropriate Office of the Solicitor (see 43 CFR 4.413) at the same time the original documents are filed with this office. If you request a stay, you have the burden of proof to demonstrate that a stay should be granted.

Standards for Obtaining a Stay

Except as otherwise provided by law or other pertinent regulation, a petition for a stay of a decision pending appeal shall show sufficient justification based on the following standards:

- (1) The relative harm to the parties if the stay is granted or denied,
- (2) The likelihood of the appellant's success on the merits,
- (3) The likelihood of immediate and irreparable harm if the stay is not granted, and
- (4) Whether the public interest favors granting the stay.

Please include your AMC serial number(s) on all correspondence. If additional information is required, please call RéAnn Myers at 602-417-9413.

Sincerely,



Rebecca Heick
Acting Deputy State Director
Division of Lands and Minerals

Enclosure(s)

NOTICE!!

These documents have been scanned!

Do not place un-scanned documents beneath this notice!

Do not remove this notice from this file!

GPO Jacket No. 560-102
Print Order 61540
Rise Business Services, LLC
Job=AZ15 5/16/2019



Box Number= AZ15055



Claim Begin-End: AMC411442-AMC411469

3 Transfers



AZ15055-19 AMC410569-AMC411560

**NO
DOCUMENTS
FOUND**

NO DOCUMENTS FOUND
NO DOCUMENTS FOUND

NOTICE!!

These documents have been scanned!

Do not place un-scanned documents beneath this notice!

Do not remove this notice from this file!

GPO Jacket No. 560-102
Print Order 61540
Rise Business Services, LLC
Job=AZ15 5/16/2019



Box Number= AZ15055



Claim Begin-End: AMC411442-AMC411469

4 Miscellaneous



AZ15055-19

AMC410569-AMC411560

**NO
DOCUMENTS
FOUND**

NO DOCUMENTS FOUND
NO DOCUMENTS FOUND

NOTICE!!

These documents have been scanned!

Do not place un-scanned documents beneath this notice!

Do not remove this notice from this file!

GPO Jacket No. 560-102
Print Order 61540
Rise Business Services, LLC
Job=AZ15 5/16/2019



Box Number= AZ15055



Claim Begin-End: AMC411442-AMC411469

5 Annual Filings



AZ15055-19

AMC410569-AMC411560

DEPARTMENT OF THE INTERIOR
BUREAU OF LAND MANAGEMENT
MINING CLAIMS

Run Date/Time: 8/6/2019

MC Maintenance Fees Paid Through the BLM Pay Portal
(by Date Paid)

Page 94 Of 102

CBS Receipt: 4521120

Printed For Lead File # AMC411442

Agency Tracking ID: 1564597148

Assessment Year: 2020

Number of BLM Serial Nr: 8

Paid On: 7/31/2019

Total Amount Paid: \$1,320.00

| Claim Name | BLM Serial No | Lead File No | Amount Paid |
|------------|---------------|--------------|-------------|
| DCM 4 | AMC411445 | AMC411442 | \$165.00 |
| DCM 5 | AMC411446 | AMC411442 | \$165.00 |
| DCM 6 | AMC411447 | AMC411442 | \$165.00 |
| DCM 10 | AMC411451 | AMC411442 | \$165.00 |
| DCM 11 | AMC411452 | AMC411442 | \$165.00 |
| DCM 12 | AMC411453 | AMC411442 | \$165.00 |
| DCM 6 | AMC412202 | AMC412202 | \$165.00 |
| DCM 12 | AMC412203 | AMC412202 | \$165.00 |

United States Department of the Interior
Bureau of Land Management
 BUSINESS & SUPPORT SVCS DIV
 ONE N CENTRAL AVE SUITE 800
 PHOENIX, AZ 85004 -4427
 Phone: 602-417-9200

| | |
|---------|---------|
| Receipt | |
| No: | 4521120 |

| | |
|---|--|
| Transaction #: 4641759 | |
| Date of Transaction: 07/31/2019 | |
| CUSTOMER: | |
| FRANK N HAWKINS 2222 W CLEARVIEW TRL ANTHEM,AZ 85086 US | |

| LINE # | QTY | DESCRIPTION | REMARKS | UNIT PRICE | TOTAL |
|---------------|------|--|---------|------------|-------------------|
| 1 | 1.00 | LOCATABLE MINERALS / MINING CLAIMS- NOT NEW-UNADJUD,ONE AUTH NO. ONLY / MINING CLAIM MONEY RECEIVED CASES: AMC411445/\$1320.00 | | - n/a - | 1320.00 |
| TOTAL: | | | | | \$1,320.00 |

| PAYMENT INFORMATION | | | |
|---|---------------|---|----------------------|
| NOTE: Items will appear on credit card statement as "BLM O Mining Claim". | | | |
| 1 | AMOUNT: | 1320.00 | POSTMARKED: N/A |
| | TYPE: | CREDIT CARD | RECEIVED: 07/31/2019 |
| | NAME: | FRANK N HAWKINS 2222 W CLEARVIEW TRL ANTHEM AZ 85086 US | |
| | CARD NO: | XXXXXXXXXXXX2060 | AUTH CODE: 031568 |
| | NAME ON CARD: | FRANK N HAWKINS | |
| | SIGNATURE: | INTERNET | |

| REMARKS |
|---------|
| |

This receipt was generated by the automated BLM Collections and Billing System and is a paper representation of a portion of the official electronic record contained therein.

UNITED STATES
DEPARTMENT OF THE INTERIOR
BUREAU OF LAND MANAGEMENT
**MAINTENANCE FEE PAYMENT FORM FOR
LODE CLAIMS, MILL SITES, AND TUNNEL SITES**

411442
412202

Remitter Name: Bonanza Goldfields Corp.
Mailing Address: 6440 Sky Pointe Dr., Ste 140-149
City, State, Zip: Las Vegas, NV 89131

Check here if this is a change of address.

FOR COUNTY RECORDER'S USE

No. of claims/sites 8
x \$155 per claim/site
Total due BLM \$ 1240

- The maintenance fee may be paid by cash, check, money order, Bureau of Land Management (BLM) Declining Deposit Account, or credit card (VISA, American Express, Discover, or MasterCard). Payments must be remitted to the BLM State Office where your claim or site is recorded and received on or before September 1. If the payment is mailed, the envelope must be postmarked by a bona fide delivery service on or before September 1 and received at the proper BLM State Office within 15 calendar days after the due date. Payments may also be made by telephone using a credit card. A complete listing of BLM State Offices with their addresses and phone numbers can be found at <http://www.blm.gov>.
- The maintenance fee for the following claim(s)/site(s) applies to the assessment year 2019.

| CLAIM/SITE NAME | BLM SERIAL NO. |
|------------------|----------------|
| DCM 4 | AMC411445 |
| DCM 5 | AMC411446 |
| DCM 6 | AMC411447 |
| DCM 10 | AMC411451 |
| DCM 11 | AMC411452 |
| DCM 12 | AMC411453 |
| DCM 6 Extension | AMC412202 |
| DCM 12 Extension | AMC412203 |
| | |
| | |

Use a separate sheet for additional claim/site names, serial numbers, and claimant names and addresses.

4239868

ENTERED
(Continued on page 2)
AUG 23 2018
BY: SC

RECEIVED
BLM STATE OFFICE
2018 AUG 17 P 2:31
PHOENIX, ARIZONA

United States Department of the Interior

Bureau of Land Management

DIV OF LANDS, MINRLS & ENERGY

ONE N CENTRAL AVE

PHOENIX, AZ 85004 -4427

Phone: 602-417-9200

Receipt

No:

4239868

| | |
|--|--|
| Transaction #: 4355278 | |
| Date of Transaction: 08/20/2018 | |
| CUSTOMER: | |
| BONANZA GOLDFIELDS CORP 6440 SKY POINTE DR STE 140-149 LAS VEGAS,NV 89131-4047 US | |

| LINE # | QTY | DESCRIPTION | REMARKS | UNIT PRICE | TOTAL |
|---------------|------|--|--------------|------------|-------------------|
| 1 | 1.00 | LOCATABLE MINERALS / MINING CLAIMS- NOT NEW-UNADJUD,ONE AUTH NO. ONLY / MINING CLAIM MONEY RECEIVED CASES: AMC411445/\$1240.00 | MAINT/2019/8 | - n/a - | 1240.00 |
| TOTAL: | | | | | \$1,240.00 |

| PAYMENT INFORMATION | | | |
|---------------------|-----------|--|----------------------|
| 1 | AMOUNT: | 1240.00 | POSTMARKED: N/A |
| | TYPE: | CHECK | RECEIVED: 08/17/2018 |
| | CHECK NO: | 1615 | |
| | NAME: | SEARCHLIGHT EXPLORATION LLC 6440 SKY POINTE DR STE 140-149 LAS VEGAS NV 89131-4047 US | |

| |
|---------|
| REMARKS |
| |

This receipt was generated by the automated BLM Collections and Billing System and is a paper representation of a portion of the official electronic record contained therein.

Bauman
6440 Sky Ponte Dr.,
Ste 140-149
Las Vegas, NV 89131

LAS VEGAS
NV 890
15 AUG '18
PM 4 L



C40380726 180540



FOREVER

DCM

RECEIVED
BLM AZ STATE OFFICE
2018 AUG 17 P 2:31
PHOENIX, ARIZONA

BLM - Arizona State Office
1 N. Central Ave, Ste 800
Phoenix, AZ 85004

Attn: Mining Claims

85004-442700



Run Date: 09/05/17

Run Time: 02:33 PM

**DEPARTMENT OF THE INTERIOR
BUREAU OF LAND MANAGEMENT
MINING CLAIMS**

MC Maintenance Fees Paid Through the BLM Pay Portal

CBS Receipt: 3966799

Printed For Lead File # AMC411442

Agency Tracking ID: 1504132452

Assessment Year: 2018

Number of BLM Serial Nr: 8

Paid On: 08/30/2017

Total Amount Paid: \$1,240.00

| Claim Name | BLM Serial No | Lead File No | Amount Paid |
|------------|---------------|--------------|-------------|
| DCM 4 | AMC411445 | AMC411442 | \$155.00 |
| DCM 5 | AMC411446 | AMC411442 | \$155.00 |
| DCM 6 | AMC411447 | AMC411442 | \$155.00 |
| DCM 10 | AMC411451 | AMC411442 | \$155.00 |
| DCM 11 | AMC411452 | AMC411442 | \$155.00 |
| DCM 12 | AMC411453 | AMC411442 | \$155.00 |
| DCM 6 | AMC412202 | AMC412202 | \$155.00 |
| DCM 12 | AMC412203 | AMC412202 | \$155.00 |

United States Department of the Interior
Bureau of Land Management
 BUSINESS & SUPPORT SVCS DIV
 ONE N CENTRAL AVE SUITE 800
 PHOENIX, AZ 85004 -4427
 Phone: 602-417-9200

Receipt

No: 3966799

| | |
|---|--|
| Transaction #: 4076683 | |
| Date of Transaction: 08/30/2017 | |
| CUSTOMER: | |
| FREDERICK C BAUMAN 6440 SKY POINTE DR LAS VEGAS,NV 89131 US | |

| LINE # | QTY | DESCRIPTION | REMARKS | UNIT PRICE | TOTAL |
|---------------|------|---|---------|------------|-------------------|
| 1 | 1.00 | LOCATABLE MINERALS / MINING CLAIMS- NOT NEW-UNADJUD,ONE AUTH NO. ONLY / MINING CLAIM MONEY RECEIVED CASES: AMC411452/\$1240.00 | | - n/a - | 1240.00 |
| TOTAL: | | | | | \$1,240.00 |

| PAYMENT INFORMATION | | | |
|---|---------------|---|----------------------|
| NOTE: Items will appear on credit card statement as "BLM O Mining Claim". | | | |
| 1 | AMOUNT: | 1240.00 | POSTMARKED: N/A |
| | TYPE: | CREDIT CARD | RECEIVED: 08/30/2017 |
| | NAME: | FREDERICK C BAUMAN 6440 SKY POINTE DR LAS VEGAS NV 89131 US | |
| | CARD NO: | XXXXXXXXXXXX2503 | AUTH CODE: 151531 |
| | NAME ON CARD: | FREDERICK C BAUMAN | |
| | EXPIRES: | 02/2020 | |
| | SIGNATURE: | | |

| |
|---------|
| REMARKS |
| |

This receipt was generated by the automated BLM Collections and Billing System and is a paper representation of a portion of the official electronic record contained therein.

Run Date: 09/08/16

Run Time: 12:27 PM

**DEPARTMENT OF THE INTERIOR
BUREAU OF LAND MANAGEMENT
MINING CLAIMS**

MC Maintenance Fees Paid Through the BLM Pay Portal

CBS Receipt: 3633660

Printed For Lead File # **AMC411442**

Agency Tracking ID: 1471454125

Assessment Year: 2017

Number of BLM Serial Nr: 7

Paid On: 08/17/2016

Total Amount Paid: \$1,085.00

| Claim Name | BLM Serial No | Lead File No | Amount Paid |
|------------|---------------|--------------|-------------|
| DCM 5 | AMC411446 | AMC411442 | \$155.00 |
| DCM 6 | AMC411447 | AMC411442 | \$155.00 |
| DCM 10 | AMC411451 | AMC411442 | \$155.00 |
| DCM 11 | AMC411452 | AMC411442 | \$155.00 |
| DCM 12 | AMC411453 | AMC411442 | \$155.00 |
| DCM 6 | AMC412202 | AMC412202 | \$155.00 |
| DCM 12 | AMC412203 | AMC412202 | \$155.00 |

United States Department of the Interior
Bureau of Land Management
 BUSINESS & SUPPORT SVCS DIV
 ONE N CENTRAL AVE SUITE 800
 PHOENIX, AZ 85004 -4427
 Phone: (602) 417-9200

Receipt

No: 3633660

| | |
|--|--|
| Transaction #: 3737501 | |
| Date of Transaction: 08/17/2016 | |
| CUSTOMER: | |
| GOLD STAR RESOURCES 74-900 HWY 111, #127 INDIAN WELLS, CA 92210 US | |

| LINE # | QTY | DESCRIPTION | REMARKS | UNIT PRICE | TOTAL |
|---------------|------|--|---------|------------|-------------------|
| 1 | 1.00 | LOCATABLE MINERALS / MINING CLAIMS- NOT NEW-UNADJUD, ONE AUTH NO. ONLY / MINING CLAIM MONEY RECEIVED CASES: AMC412203/\$1085.00 | | - n/a - | 1085.00 |
| TOTAL: | | | | | \$1,085.00 |

| PAYMENT INFORMATION | | | | | |
|---|---------------|---|-------------|------------|--|
| NOTE: Items will appear on credit card statement as "BLM O Mining Claim". | | | | | |
| 1 | AMOUNT: | 1085.00 | POSTMARKED: | N/A | |
| | TYPE: | CREDIT CARD | RECEIVED: | 08/17/2016 | |
| | NAME: | GOLD STAR RESOURCES 74-900 HWY 111, #127 INDIAN WELLS CA 92210 US | | | |
| | CARD NO: | XXXXXXXXXXXX1229 | AUTH CODE: | 526473 | |
| | NAME ON CARD: | GOLD STAR RESOURCES | | | |
| | EXPIRES: | 07/2021 | | | |
| | SIGNATURE: | | | | |

| |
|---------|
| REMARKS |
| |

This receipt was generated by the automated BLM Collections and Billing System and is a paper representation of a portion of the official electronic record contained therein.

Run Date: 09/08/16

Run Time: 12:27 PM

**DEPARTMENT OF THE INTERIOR
BUREAU OF LAND MANAGEMENT
MINING CLAIMS**

MC Maintenance Fees Paid Through the BLM Pay Portal

CBS Receipt: 3633659

Printed For Lead File # **AMC411442**

Agency Tracking ID: 1471453432

Assessment Year: 2017

Number of BLM Serial Nr: 1

Paid On: 08/17/2016

Total Amount Paid: \$155.00

| Claim Name | BLM Serial No | Lead File No | Amount Paid |
|------------|---------------|--------------|-------------|
| DCM 4 | AMC411445 | AMC411442 | \$155.00 |

United States Department of the Interior
Bureau of Land Management
 BUSINESS & SUPPORT SVCS DIV
 ONE N CENTRAL AVE SUITE 800
 PHOENIX, AZ 85004 -4427
 Phone: (602) 417-9200

Receipt

No: 3633659

| | |
|--|--|
| Transaction #: 3737500 | |
| Date of Transaction: 08/17/2016 | |
| CUSTOMER: | |
| GOLD STAR RESOURCES 74-900 HWY 111, #127 INDIAN WELLS, CA 92210 US | |

| LINE # | QTY | DESCRIPTION | REMARKS | UNIT PRICE | TOTAL |
|---------------|------|---|---------|------------|-----------------|
| 1 | 1.00 | LOCATABLE MINERALS / MINING CLAIMS- NOT NEW-UNADJUD, ONE AUTH NO. ONLY / MINING CLAIM MONEY RECEIVED CASES: AMC411445/\$155.00 | | - n/a - | 155.00 |
| TOTAL: | | | | | \$155.00 |

| PAYMENT INFORMATION | | | | | |
|---|---------------|---|-------------|------------|--|
| NOTE: Items will appear on credit card statement as "BLM O Mining Claim". | | | | | |
| 1 | AMOUNT: | 155.00 | POSTMARKED: | N/A | |
| | TYPE: | CREDIT CARD | RECEIVED: | 08/17/2016 | |
| | NAME: | GOLD STAR RESOURCES 74-900 HWY 111, #127 INDIAN WELLS CA 92210 US | | | |
| | CARD NO: | XXXXXXXXXXXX1229 | AUTH CODE: | 521760 | |
| | NAME ON CARD: | GOLD STAR RESOURCES | | | |
| | EXPIRES: | 07/2021 | | | |
| | SIGNATURE: | | | | |

| |
|---------|
| REMARKS |
| |

This receipt was generated by the automated BLM Collections and Billing System and is a paper representation of a portion of the official electronic record contained therein.

Snell & Wilmer
LLP
LAW OFFICES

One Arizona Center
400 East Van Buren Street
Suite 1900
Phoenix, Arizona 85004-2202
602.382.6000
602.382.6070 (Fax)
www.swlaw.com

Christopher W. Payne
602.382.6153
cwpayne@swlaw.com

August 24, 2015

Via Hand-Delivery

Bureau of Land Management
Arizona State Office
One North Central Avenue, Suite 800
Phoenix, Arizona 85004-4427

Re: Annual Maintenance Fees

Dear Sir or Madam:

Enclosed please find payment for the 2015 annual maintenance fees for the 70 unpatented mining claims located in Yavapai and La Paz Counties, Arizona that are identified in the attached maintenance fee payment forms. As we are under a deadline to pay the maintenance fees by September 1, once you have completed processing this filing, please contact me at your earliest convenience and return a receipt in the enclosed self-addressed, postage prepaid envelope.

If you have any questions concerning this request, please feel free to contact me directly at 602-382-6153. Thank you for your assistance.

Very truly yours,

SNELL & WILMER, L.L.P.


Christopher W. Payne

Enclosures

cc: John McNeil

AUG 25 2015
R. Payne

RECEIVED
BLM AZ STATE OFFICE
2015 AUG 24 P 2:50
PHOENIX, ARIZONA

302424
329032
DENVER
LAS VEGAS
LOS ANGELES
LOS CABOS
ORANGE COUNTY
PHOENIX
RENO
SALT LAKE CITY
TUCSON
411442
412202
35572
99751
353811
396135
414330
417547

MAINTENANCE FEE PAYMENT

Claimant Name: AMC Holding Co., LLC
 Address: c/o Arizona Mine Management, Inc.
41865 Boardwalk Avenue, Suite 204
 City: Palm Desert State: CA Zip: 9221
 Telephone: _____
 E-mail address: _____
 Signature: _____

RECEIVED
 BLM AZ STATE OFFICE
 2015 AUG 24 P 2 50
 PHOENIX, ARIZONA
 BLM
 DATE
 STAMP

Check here if this is a change of address.

| LINE NO. | AMC NUMBER | CLAIM/SITE NAME | COUNTY RECORDER DATA (If available) | TWP | RNG | SEC |
|----------|------------|-----------------|-------------------------------------|---------|-----------|---------|
| 1 | AMC302480 | L 27 | 1990-01492 | 4N | 18W | 25 |
| 2 | AMC302481 | L 28 | 1990-01493 | 4N | 18W | 25 |
| 3 | AMC302482 | L 29 | 1990-01494 | 4N | 18W | 25 |
| 4 | AMC302483 | L 30 | 1990-01495 | 4N | 18W | 25 |
| 5 | AMC302484 | L-31 | 1990-01496 | 4N / 4N | 17W / 18W | 30 / 25 |
| 6 | AMC329032 | L-35 | 1993-05542 | 4N | 18W | 25 |
| 7 | AMC329034 | L-37 | 1993-05544 | 4N | 18W | 25 |
| 8 | AMC329035 | L-38 | 1993-05545 | 4N | 18W | 25 |
| 9 | AMC329036 | L-39 | 1993-05546 | 4N / 4N | 17W / 18W | 30 / 25 |
| 10 | | | | | | |

List additional claims on Form MCF114.

No. of Claims*: 110 x \$155 = 12,400
 Check No: 5009 Init. JMC
 Receipt No.: _____
For BLM Use Only

Bureau of Land Management
Arizona State Office
www.blm.gov/az/

* \$155 per lode mining claim, mill site, or tunnel site; and \$155 for each 20 acres or portion thereof for each placer mining claim.

Form: MCF112
 Revised July 2014

This form is available from the **Arizona Geological Survey** and may be reproduced.

MAINTENANCE FEE PAYMENT

Claimant Name: Bonanza Goldfields Corp.

Address: c/o Arizona Mine Management, Inc.

41865 Boardwalk Avenue, Suite 204

City: Palm Desert State: CA Zip: 92211

Telephone: _____

E-mail address: _____

Signature: _____

Check here if this is a change of address.

BLM
DATE
STAMP

RECEIVED
BLM AZ STATE OFFICE

2015 AUG 24 P 2:50

PHOENIX, ARIZONA

| LINE NO. | AMC NUMBER | CLAIM/SITE NAME | COUNTY RECORDER DATA (If available) | TWP | RNG | SEC |
|----------|------------|------------------|-------------------------------------|-----|-----|-----|
| 1 | AMC411445 | DCM 4 | 4836 / 923; 2011-0050966 | 10N | 6W | 10 |
| 2 | AMC411446 | DCM 5 | 4836 / 924; 2011-0050967 | 10N | 6W | 10 |
| 3 | AMC411447 | DCM 6 | 4836 / 925; 2011-0050968 | 10N | 6W | 10 |
| 4 | AMC411451 | DCM 10 | 4836 / 929; 2011-0050972 | 10N | 6W | 10 |
| 5 | AMC411452 | DCM 11 | 4836 / 930; 2011-0050973 | 10N | 6W | 10 |
| 6 | AMC411453 | DCM 12 | 4836 / 931; 2011-0050974 | 10N | 6W | 10 |
| 7 | AMC412202 | DCM 6 Extension | 4845 / 317; 2011-0059374 | 10N | 6W | 10 |
| 8 | AMC412203 | DCM 12 Extension | 4845 / 316; 2011-0059373 | 10N | 6W | 10 |
| 9 | | | | | | |
| 10 | | | | | | |

List additional claims on Form MCF114.

Bureau of Land Management
Arizona State Office
www.blm.gov/az/

No. of Claims*: _____ x \$155 = _____
 Check No: _____ Init. _____
 Receipt No.: _____
For BLM Use Only

* \$155 per lode mining claim, mill site, or tunnel site; and \$155 for each 20 acres or portion thereof for each placer mining claim.

Form: MCF112
Revised July 2014

This form is available from the **Arizona Geological Survey** and may be reproduced.

MAINTENANCE FEE PAYMENT

Claimant Name: DTR Holdings, LLC
 Address: c/o Arizona Mine Management, Inc.
41865 Boardwalk Avenue, Suite 204
 City: Palm Desert State: CA Zip: 92211
 Telephone: _____
 E-mail address: _____
 Signature: _____

RECEIVED
 BLM AZ STATE OFFICE
 2015 AUG 24 P 2:50
 PHOENIX, ARIZONA
 BLM
 DATE
 STAMP

Check here if this is a change of address.

| LINE NO. | AMC NUMBER | CLAIM/SITE NAME | COUNTY RECORDER DATA (If available) | TWP | RNG | SEC |
|----------|------------|-----------------|--|-----|-----|-----|
| 1 | AMC35572 | Ironwood | 1973-22728; 778/285 | 4N | 20W | 28 |
| 2 | AMC35573 | Ironwood No 2 | 1975-13885; 865/124 | 4N | 20W | 28 |
| 3 | AMC35575 | Ironwood No 4 | 1975-13888; 865/127 | 4N | 20W | 28 |
| 4 | AMC35576 | Timex No 7 | 1975-14712; 866/611 | 4N | 20W | 28 |
| 5 | AMC35577 | Timex No 8 | 1975-17421; 871/656 | 4N | 20W | 33 |
| 6 | AMC99751 | Ironwood No 5 | 1980-02211; 1143/200 | 4N | 20W | 28 |
| 7 | AMC99752 | Ironwood No 6 | 1980-02212; 1143/201 | 4N | 20W | 28 |
| 8 | AMC99753 | Ironwood No 7 | 1980-02213; 1143/202 | 4N | 20W | 28 |
| 9 | AMC353811 | White Angel #1 | 2000-02895 | 4N | 20W | 21 |
| 10 | AMC396135 | Gold Dog | 2008-05236 | 4N | 20W | 27 |

List additional claims on Form MCF114.

| |
|---|
| No. of Claims*: _____ x \$155 = _____ Check No: _____ Init. _____ Receipt No.: _____ For BLM Use Only |
|---|


Bureau of Land Management
Arizona State Office
www.blm.gov/az/


* \$155 per lode mining claim, mill site, or tunnel site; and \$155 for each 20 acres or portion thereof for each placer mining claim.

Form: MCF112
 Revised July 2014

This form is available from the **Arizona Geological Survey** and may be reproduced.

MAINTENANCE FEE PAYMENT

Claimant Name: James White
 Address: c/o Arizona Mine Management, Inc.
41865 Boardwalk Avenue, Suite 204
 City: Palm Desert State: CA Zip: 92211
 Telephone: _____
 E-mail address: _____
 Signature: 



Check here if this is a change of address.

| LINE NO. | AMC NUMBER | CLAIM/SITE NAME | COUNTY RECORDER DATA (If available) | TWP | RNG | SEC |
|----------|------------|-----------------|-------------------------------------|-----|-----|-----|
| 1 | AMC414330 | New Year | 2012-00881 | 4N | 20W | 28 |
| 2 | AMC414332 | New Year #2 | 2012-00883 | 4N | 20W | 28 |
| 3 | AMC414333 | New Year #3 | 2012-00884 | 4N | 20W | 28 |
| 4 | AMC414334 | New Year #4 | 2012-00885 | 4N | 20W | 33 |
| 5 | AMC414335 | New Year #5 | 2012-00886 | 4N | 20W | 33 |
| 6 | | | | | | |
| 7 | | | | | | |
| 8 | | | | | | |
| 9 | | | | | | |
| 10 | | | | | | |

List additional claims on Form MCF114.

Bureau of Land Management
Arizona State Office
www.blm.gov/az/

| |
|---|
| No. of Claims*: _____ x \$155 = _____ Check No: _____ Init. _____ Receipt No.: _____ For BLM Use Only |
|---|

* \$155 per lode mining claim, mill site, or tunnel site; and \$155 for each 20 acres or portion thereof for each placer mining claim.

Form: MCF112
 Revised July 2014

This form is available from the **Arizona Geological Survey** and may be reproduced.

MAINTENANCE FEE PAYMENT

Claimant Name: Liberty Belle Resources II, LLC

Address: c/o Arizona Mine Management, Inc.

41865 Boardwalk Avenue, Suite 204


City: Palm Desert State: CA Zip: 92211

Telephone: _____

E-mail address: _____

Signature: _____

Check here if this is a change of address.



BLM
DATE
STAMP

PHOENIX, ARIZONA

2015 AUG 24 P 2:50

RECEIVED
BLM AZ STATE OFFICE

| LINE NO. | AMC NUMBER | CLAIM/SITE NAME | COUNTY RECORDER DATA (If available) | TWP | RNG | SEC |
|----------|------------------------|--------------------------|-------------------------------------|-----|-----|-----|
| 1 | AMC417547 ⁷ | Gold Nugget Extension #1 | 2012-04338 | 4N | 18W | 25 |
| 2 | AMC417548 | Gold Nugget Extension #2 | 2012-04339 | 4N | 18W | 25 |
| 3 | AMC417549 | Gold Nugget Extension #3 | 2012-04340 | 4N | 18W | 25 |
| 4 | AMC417550 | Gold Nugget Extension #4 | 2012-04341 | 4N | 18W | 25 |
| 5 | AMC417551 | Gold Nugget Extension #5 | 2012-04342 | 4N | 18W | 25 |
| 6 | AMC417552 | Gold Nugget Extension #6 | 2012-04343 | 4N | 18W | 25 |
| 7 | AMC417553 | Gold Nugget Extension #7 | 2012-04344 | 4N | 18W | 25 |
| 8 | AMC417554 | Gold Nugget Extension #8 | 2012-04345 | 4N | 18W | 25 |
| 9 | | | | | | |
| 10 | | | | | | |

List additional claims on Form MCF114.

**Bureau of Land Management
Arizona State Office**
www.blm.gov/az/

* \$155 per lode mining claim, mill site, or tunnel site; and \$155 for each 20 acres or portion thereof for each placer mining claim.

| |
|---|
| No. of Claims*: _____ x \$155 = _____ Check No: _____ Init. _____ Receipt No.: _____ For BLM Use Only |
|---|

Form: MCF112
Revised July 2014

This form is available from the **Arizona Geological Survey** and may be reproduced.

MAINTENANCE FEE PAYMENT

Claimant Name: Morris Bush

Address: c/o Arizona Mine Management, Inc.


41865 Boardwalk Avenue, Suite 204

City: Palm Desert State: CA Zip: 92211

Telephone: _____

E-mail address: _____

Signature: 



Check here if this is a change of address.

| LINE NO. | AMC NUMBER | CLAIM/SITE NAME | COUNTY RECORDER DATA (If available) | TWP | RNG | SEC |
|----------|------------|-----------------|-------------------------------------|-----|-----|-----|
| 1 | AMC302424 | P 1 | 1990-01436 | 4N | 18W | 24 |
| 2 | AMC302425 | P 2 | 1990-01437 | 4N | 18W | 24 |
| 3 | AMC302434 | P 11 | 1990-01446 | 4N | 18W | 24 |
| 4 | AMC302435 | P 12 | 1990-01447 | 4N | 18W | 24 |
| 5 | AMC302436 | P 13 | 1990-01448 | 4N | 18W | 24 |
| 6 | AMC302437 | P 14 | 1990-01449 | 4N | 18W | 24 |
| 7 | AMC302438 | P 15 | 1990-01450 | 4N | 17W | 30 |
| 8 | AMC302439 | P 16 | 1990-01451 | 4N | 17W | 30 |
| 9 | AMC302444 | P 21 | 1990-01456 | 4N | 18W | 25 |
| 10 | AMC302445 | P 22 | 1990-01457 | 4N | 18W | 25 |

List additional claims on Form MCF114.

Bureau of Land Management
Arizona State Office
www.blm.gov/az/

| |
|---|
| No. of Claims*: _____ x \$155 = _____ Check No: _____ Init. _____ Receipt No.: _____ For BLM Use Only |
|---|


* \$155 per lode mining claim, mill site, or tunnel site; and \$155 for each 20 acres or portion thereof for each placer mining claim.

Form: MCF112
 Revised July 2014

This form is available from the **Arizona Geological Survey** and may be reproduced.

MAINTENANCE FEE PAYMENT

Claimant Name: Gold Star Resources, LLC
 Address: c/o Arizona Mine Management, Inc.
41865 Boardwalk Avenue, Suite 204
 City: Palm Desert State: Ca Zip: 92211
 Telephone: _____
 E-mail address: _____
 Signature: _____



Check here if this is a change of address.

| LINE NO. | AMC NUMBER | CLAIM/SITE NAME | COUNTY RECORDER DATA (If available) | TWP | RNG | SEC |
|----------|------------|-----------------|-------------------------------------|-----|-----|-----|
| 1 | AMC302426 | P 3 | 1990-01438 | 4N | 17W | 19 |
| 2 | AMC302427 | P 4 | 1990-01439 | 4N | 17W | 19 |
| 3 | AMC302428 | P 5 | 1990-01440 | 4N | 17W | 19 |
| 4 | AMC302429 | P 6 | 1990-01441 | 4N | 17W | 19 |
| 5 | AMC302430 | P 7 | 1990-01442 | 4N | 17W | 19 |
| 6 | AMC302431 | P 8 | 1990-01443 | 4N | 17W | 19 |
| 7 | AMC302432 | P 9 | 1990-01444 | 4N | 17W | 19 |
| 8 | AMC302433 | P 10 | 1990-01445 | 4N | 17W | 19 |
| 9 | AMC302440 | P 17 | 1990-01452 | 4N | 17W | 30 |
| 10 | AMC302441 | P 18 | 1990-01453 | 4N | 17W | 30 |

List additional claims on Form MCF114.

**Bureau of Land Management
 Arizona State Office**
www.blm.gov/az/

| |
|---|
| No. of Claims*: _____ x \$155 = _____ Check No: _____ Init. _____ Receipt No.: _____ For BLM Use Only |
|---|

* \$155 per lode mining claim, mill site, or tunnel site; and \$155 for each 20 acres or portion thereof for each placer mining claim.

Form: MCF112
 Revised July 2014

This form is available from the **Arizona Geological Survey** and may be reproduced.

SUPPLEMENTAL ATTACHMENT

Claimant Name: Gold Star Resources, LLC

May be used with the following forms for listing additional mining claims:

Check One.

- Affidavit of Performance of Annual Work
- Maintenance Fee Payment
- Notice of Intent to Hold Mining Claims
- Notice of Non-Liability for Labor and Materials Furnished
- Quit claim Deed

BLM
Date
Stamp

RECEIVED
BLM AZ STATE OFFICE
2015 AUG 24 P 2:51
PHOENIX, ARIZONA

| LINE NO. | AMC NUMBER | CLAIM/SITE NAME | COUNTY RECORDER DATA (if available) | TWP | RNG | SEC |
|----------|-------------|-----------------|-------------------------------------|-----|-----|-----|
| 11 | AMC302442 7 | P 19 | 1990-01454 | 4N | 17W | 30 |
| 12 | AMC302443 J | P 20 | 1990-01455 | 4N | 17W | 30 |
| 13 | AMC302451 7 | P 28 | 1990-01463 | 4N | 17W | 30 |
| 14 | AMC302452 | P 29 | 1990-01464 | 4N | 17W | 30 |
| 15 | AMC302453 J | P 30 | 1990-01465 | 4N | 17W | 30 |
| | | | | | | |
| | | | | | | |
| | | | | | | |
| | | | | | | |
| | | | | | | |
| | | | | | | |
| | | | | | | |
| | | | | | | |
| | | | | | | |
| | | | | | | |
| | | | | | | |
| | | | | | | |
| | | | | | | |
| | | | | | | |
| | | | | | | |
| | | | | | | |
| | | | | | | |
| | | | | | | |
| | | | | | | |

Form MCF114
Revised July 2014

This form is available from the Arizona Geological Survey and may be reproduced.

Snell & Wilmer

L.L.P.
LAW OFFICES

One Arizona Center, 400 E. Van Buren, Suite 1900
Phoenix, Arizona 85004-2202

To:

Bureau of Land Management
Arizona State Office
One North Central Avenue, Suite 800
Phoenix, Arizona 85004-4427

RECEIVED
BLM AZ STATE OFFICE
2015 AUG 24 P 2:50
PHOENIX, ARIZONA

United States Department of the Interior
Bureau of Land Management
 LANDS/RECREATION & PLANNING
 ONE N CENTRAL AVE
 PHOENIX, AZ 85004 -2203
 Phone: 602-417-9200

Receipt

No: 3376208


| | |
|--|--|
| Transaction #: 3474441 | |
| Date of Transaction: 08/25/2015 | |
| CUSTOMER: | |
| AMC HOLDING CO LLC 41865 BOARDWALK STE 204 PALM DESERT, CA 92211-9032 US | |

| LINE # | QTY | DESCRIPTION | REMARKS | UNIT PRICE | TOTAL |
|---------------|------|---|------------------|------------|--------------------|
| 1 | 1.00 | LOCATABLE MINERALS / MINING CLAIMS- NOT NEW-UNADJUD, ONE AUTH NO. ONLY / MINING CLAIM MONEY RECEIVED CASES: AMC302480/\$12400.00 | MAINT 2016/70 | - n/a - | 12400.00 |
| TOTAL: | | | | | \$12,400.00 |

| PAYMENT INFORMATION | | | |
|---------------------|-----------|--|----------------------|
| 1 | AMOUNT: | 12400.00 | POSTMARKED: N/A |
| | TYPE: | CHECK | RECEIVED: 08/25/2015 |
| | CHECK NO: | 5009 | |
| | NAME: | GOLD STAR RESOURCES 41865 BOARDWALK STE 204 PALM DESERT CA 92211-9032 US | |

| |
|----------------|
| REMARKS |
| |

This receipt was generated by the automated BLM Collections and Billing System and is a paper representation of a portion of the official electronic record contained therein.



411442
412202

WHEN RECORDED, RETURN TO:

Marc A. Marra, Esq.
Fennemore Craig, P.C.
2394 East Camelback Road, Suite 600
Phoenix, Arizona 85016-3429

| | | | |
|---------------------|-------|---------------|---------------------|
| | | NO. OF CLAIMS | <u>8</u> |
| | | AMOUNT | <u>1240.</u> |
| STATE OF CALIFORNIA |) | RECEIPT NO. | <u>3112961</u> |
| |) ss: | •INIT. | <u>SC.</u> |
| County of Riverside |) | | ** BLM-ASO** |

AFFIDAVIT OF ANNUAL CLAIM MAINTENANCE FEE PAYMENT AND NOTICE OF INTENT TO HOLD MINING CLAIMS

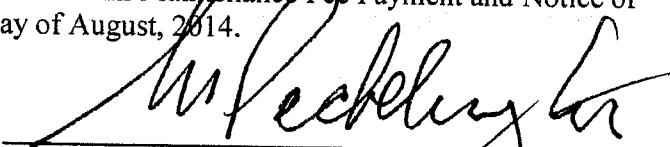
The undersigned Affiant, being duly sworn, deposes and states that:

1. I am a citizen of Canada and am at least eighteen (18) years of age;
2. I reside in the City of Palm Desert, Riverside County, California;
3. I am an authorized agent for **BONANZA GOLDFIELDS CORP.**, a Nevada corporation ("*Claimant*"), whose address for purposes herein is c/o Arizona Mine Management, Inc., 41865 Boardwalk Avenue, Suite 204, Palm Desert, California 92211;
4. Claimant owns and maintains certain unpatented lode mining claims, placer mining claims, mill sites, and/or tunnel sites situated in Yavapai County, Arizona as more particularly described on Exhibit A, which is attached hereto and incorporated herein by this reference (the "*Claims*");
5. Claimant is personally acquainted with the Claims;
6. Claimant intends to hold the Claims for the assessment year ending September 1, 2015;
7. Payment of the annual claim maintenance fee ("*Maintenance Fee*") of \$155.00 for every lode mining claim, mill site, and tunnel site, and \$155.00 for every 20 acres or portion thereof contained in each placer mining claim, has been made as evidenced by the Bureau of Land Management receipt, a copy of which is attached hereto and incorporated herein by this reference; and

RECEIVED
AZ STATE OFFICE
2014 AUG 26 P 1:31
PHOENIX, ARIZONA

8. Payment of the Maintenance Fee has been made in lieu of recording an affidavit of performance of annual assessment work for the purpose of complying with the laws, rules and regulations of the United States and/or Arizona relating to owning, holding and maintaining the Claims.

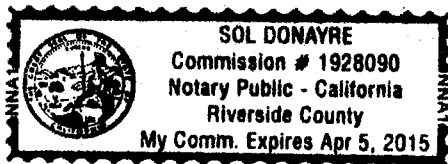
Affiant executes this Affidavit of Annual Claim Maintenance Fee Payment and Notice of Intent to Hold Mining Claims on this 14th day of August, 2014.


Peter H. Pocklington, authorized agent

The foregoing Affidavit of Annual Claim Maintenance Fee Payment and Notice of Intent to Hold Mining Claims dated the 14th day of August, 2014, prepared for the benefit of Bonanza Goldfields Corp. a Nevada corporation, consisting of a total of four (4) pages, was sworn, subscribed and acknowledged before me, Sol Donayre, Notary Public, this 14th day of August, 2014, by Peter H. Pocklington, authorized agent of Bonanza Goldfields Corp., a Nevada corporation, for and on behalf of the corporation, who personally appeared and proved to me on the basis of satisfactory evidence to be the person whose name is subscribed to within the instrument and acknowledged to me that he executed the same in his authorized capacity, and that by his signature on the instrument the person, or entity upon behalf of which the person acted, executed the instrument.

I certify under PENALTY OF PERJURY under the laws of the State of California that the forgoing paragraph is true and correct.

WITNESS my hand and official seal this 14th day of August, 2014.




Notary Public

RECEIVED
M AZ STATE OFFICE
2014 AUG 26 P 1:31
PHOENIX, ARIZONA

EXHIBIT A
TO AFFIDAVIT OF ANNUAL CLAIM MAINTENANCE FEE PAYMENT AND
NOTICE OF INTENT TO HOLD MINING CLAIMS

The unpatented mining claims and sites described herein are situated in the Martinez (Congress) Mining District, Yavapai County, Arizona. The names of the claims and sites, and the book and page, and instrument numbers of recording of the Location Notices, are of record in the official records of said county. The Bureau of Land Management serial numbers are filed at Phoenix, Arizona.

| No. | Name of Claim | Book / Page; Instrument No. | BLM Serial No. |
|-----|------------------|-----------------------------|----------------|
| 1 | DCM 4 | 4836 / 923; 2011-0050966 | AMC411445 |
| 2 | DCM 5 | 4836 / 924; 2011-0050967 | AMC411446 |
| 3 | DCM 6 | 4836 / 925; 2011-0050968 | AMC411447 |
| 4 | DCM 10 | 4836 / 929; 2011-0050972 | AMC411451 |
| 5 | DCM 11 | 4836 / 930; 2011-0050973 | AMC411452 |
| 6 | DCM 12 | 4836 / 931; 2011-0050974 | AMC411453 |
| 7 | DCM 6 Extension | 4845 / 317; 2011-0059374 | AMC412202 |
| 8 | DCM 12 Extension | 4845 / 316; 2011-0059373 | AMC412203 |

All of said claims and sites are located in Section 10, Township 10 North, Range 6 West; G&SRB&M.

8 claims @ \$155/claim = \$1,240.00
8 MINING CLAIMS TOTAL = \$1,240.00

RECEIVED
M AZ STATE OFFICE
2014 AUG 26 P 1:31
PHOENIX, ARIZONA

United States Department of the Interior
Bureau of Land Management
 LANDS/RECREATION & PLANNING
 ONE N CENTRAL AVE
 PHOENIX, AZ 85004 -2203
 Phone: 602-417-9200

Receipt

No: 3112961

| | |
|---|--|
| Transaction #: 3204685 | |
| Date of Transaction: 08/26/2014 | |
| CUSTOMER: | |
| BONANZA GOLDFIELDS CORP 41865 BOARDWALK STE 204 PALM DESERT, CA 92211-9032 US | |

| LINE # | QTY | DESCRIPTION | REMARKS | UNIT PRICE | TOTAL |
|---------------|------|--|-------------------|------------|-------------------|
| 1 | 1.00 | LOCATABLE MINERALS / MINING CLAIMS- NOT NEW-UNADJUD, ONE AUTH NO. ONLY / MINING CLAIM MONEY RECEIVED CASES: AMC411445/\$1240.00 | MAINT (8) 2015 | - n/a - | 1240.00 |
| TOTAL: | | | | | \$1,240.00 |

| PAYMENT INFORMATION | | | |
|---------------------|-----------|---|----------------------|
| 1 | AMOUNT: | 1240.00 | POSTMARKED: N/A |
| | TYPE: | CHECK | RECEIVED: 08/26/2014 |
| | CHECK NO: | 01911 | |
| | NAME: | FENNEMORE CRAIG PC 2394 E CAMELBACK RD #600 PHOENIX AZ 85016 US | |

| |
|---------|
| REMARKS |
| |

This receipt was generated by the automated BLM Collections and Billing System and is a paper representation of a portion of the official electronic record contained therein.

411442

412202

WHEN RECORDED, RETURN TO:
Michael Stojavljevic
736 East Braeburn Drive
Phoenix, Arizona 85022

STATE OF ARIZONA)
) ss:
County of Maricopa)
NO. OF CLAIMS 30
AMOUNT \$4,200
RECEIPT NO. 2863656
INIT. MSH
BLM-ASO

RECEIVED
BLM AZ STATE OFFICE
2013 AUG 23 P 3:14
PHOENIX, ARIZONA

**AFFIDAVIT OF ANNUAL CLAIM MAINTENANCE FEE PAYMENT AND
NOTICE OF INTENT TO HOLD MINING CLAIMS**


The undersigned Affiant, being duly sworn, deposes and states that:

1. I am a citizen of the United States and am at least eighteen (18) years of age;
2. I reside at in the City of Phoenix, Maricopa County, Arizona;
3. I am the Chief Executive Officer of **BONANZA GOLDFIELDS CORP.**, a Nevada corporation ("Claimant"), whose address 736 East Braeburn Drive, Phoenix, Arizona 85022;
4. Claimant owns and maintains certain unpatented lode mining claims, placer mining claims, mill sites, and/or tunnel sites situated in Yavapai County, Arizona as more particularly described on Exhibit A, which is attached hereto and incorporated herein by this reference (the "Claims");
5. I am personally acquainted with the Claims;
6. Claimant intends to hold the Claims for the assessment year ending September 1, 2014;
7. Payment of the annual claim maintenance fee ("Maintenance Fee") of \$140.00 for every lode mining claim, mill site, and tunnel site, and \$140.00 for every 20 acres or portion thereof contained in each placer mining claim, has been made as evidenced by the Bureau of Land Management receipt, a copy of which is attached hereto and incorporated herein by this reference; and

ENTERED
AUG 30 2013
BY: RE

8. Payment of the Maintenance Fee has been made in lieu of recording an affidavit of performance of annual assessment work for the purpose of complying with the laws, rules and regulations of the United States and/or Arizona relating to owning, holding and maintaining the Claims.


Affiant executes this Affidavit of Annual Claim Maintenance Fee Payment and Notice of Intent to Hold Mining Claims on this 22 day of August, 2013.



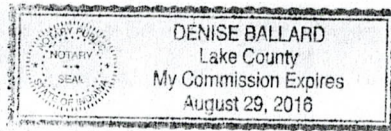
Michael Stojsavljevich, Chief Executive Officer

The foregoing Affidavit of Annual Claim Maintenance Fee Payment and Notice of Intent to Hold Mining Claims dated the 22 day of August, 2013, for the benefit of Bonanza Goldfields Corp. a Nevada corporation, consisting of a total of five (5) pages, was sworn, subscribed and acknowledged before me this 22 day of August, 2013, by Michael Stojsavljevich, Chief Executive Officer of Bonanza Goldfields Corp., a Nevada corporation, for and on behalf of the corporation.

IN WITNESS WHEREOF, I hereunto set my hand and official seal.



Notary Public



RECEIVED
DLM AZ STATE OFFICE
2013 AUG 23 P 3:14
PHOENIX, ARIZONA

EXHIBIT A
TO AFFIDAVIT OF ANNUAL CLAIM MAINTENANCE FEE PAYMENT AND
NOTICE OF INTENT TO HOLD MINING CLAIMS

The unpatented mining claims and sites described herein are situated in the Martinez (Congress) Mining District, Yavapai County, Arizona. The names of the claims and sites, and the book and page, and instrument numbers of recording of the Location Notices, are of record in the official records of said county. The Bureau of Land Management serial numbers are filed at Phoenix, Arizona.

| No. | Name of Claim | Book / Page; Instrument No. | BLM Serial No. |
|-----|---------------|-----------------------------|----------------|
| 1 | DCM 1 | 4836 / 920; 2011-0050963 | AMC411442 |
| 2 | DCM 2 | 4836 / 921; 2011-0050964 | AMC411443 |
| 3 | DCM 3 | 4836 / 922; 2011-0050965 | AMC411444 |
| 4 | DCM 4 | 4836 / 923; 2011-0050966 | AMC411445 |
| 5 | DCM 5 | 4836 / 924; 2011-0050967 | AMC411446 |
| 6 | DCM 6 | 4836 / 925; 2011-0050968 | AMC411447 |
| 7 | DCM 7 | 4836 / 926; 2011-0050969 | AMC411448 |
| 8 | DCM 8 | 4836 / 927; 2011-0050970 | AMC411449 |
| 9 | DCM 9 | 4836 / 928; 2011-0050971 | AMC411450 |
| 10 | DCM 10 | 4836 / 929; 2011-0050972 | AMC411451 |
| 11 | DCM 11 | 4836 / 930; 2011-0050973 | AMC411452 |
| 12 | DCM 12 | 4836 / 931; 2011-0050974 | AMC411453 |
| 13 | DCM 13 | 4836 / 932; 2011-0050975 | AMC411454 |
| 14 | DCM 14 | 4836 / 933; 2011-0050976 | AMC411455 |
| 15 | DCM 15 | 4836 / 934; 2011-0050977 | AMC411456 |
| 16 | DCM 16 | 4836 / 935; 2011-0050978 | AMC411457 |
| 17 | DCM 17 | 4836 / 936; 2011-0050979 | AMC411458 |
| 18 | DCM 18 | 4836 / 937; 2011-0050980 | AMC411459 |
| 19 | DCM 19 | 4836 / 938; 2011-0050981 | AMC411460 |
| 20 | DCM 20 | 4836 / 939; 2011-0050982 | AMC411461 |
| 21 | DCM 21 | 4836 / 940; 2011-0050983 | AMC411462 |
| 22 | DCM 22 | 4836 / 941; 2011-0050984 | AMC411463 |
| 23 | DCM 23 | 4836 / 942; 2011-0050985 | AMC411464 |
| 24 | DCM 24 | 4836 / 943; 2011-0050986 | AMC411465 |
| 25 | Hawk 1 | 4836 / 944; 2011-0050987 | AMC411466 |
| 26 | Hawk 2 | 4836 / 945; 2011-0050988 | AMC411467 |
| 27 | Hawk 3 | 4836 / 946; 2011-0050989 | AMC411468 |

RECEIVED
BLM AZ STATE OFFICE
2013 AUG 23 P 3: 14
PHOENIX, ARIZONA

| No. | Name of Claim | Book / Page; Instrument No. | BLM Serial No. |
|-----|------------------|-----------------------------|------------------|
| 28 | Hawk 4 | 4836 / 947; 2011-0050990 | <u>AMC411469</u> |
| 29 | DCM 6 Extension | 4845 / 317; 2011-0059374 | AMC412202 |
| 30 | DCM 12 Extension | 4845 / 316; 2011-0059373 | AMC412203 |

All of said claims and sites are located in Sections 10, 15 and 16, Township 10 North, Range 6 West; G&SRB&M.

30 claims @ \$140/claim = \$4,200.00

RECEIVED
BLM AZ STATE OFFICE
2013 AUG 23 P 3:14
PHOENIX, ARIZONA

**United States Department of the Interior
Bureau of Land Management**

Receipt

LANDS/RECREATION & PLANNING

ONE N CENTRAL AVE
PHOENIX, AZ 85004 -2203
Phone: 602-417-9200

No: 2863656

| | |
|---|--|
| Transaction #: 2949552 | |
| Date of Transaction: 08/23/2013 | |
| CUSTOMER: | |
| BONANZA GOLDFIELDS CORP 736 E BRAEBURN DR PHOENIX, AZ 85022-3767 US | |

| LINE # | QTY | DESCRIPTION | REMARKS | UNIT PRICE | TOTAL |
|---------------|------|---|------------------|------------|-------------------|
| 1 | 1.00 | LOCATABLE MINERALS / MINING CLAIMS- NOT NEW-UNADJUD, ONE AUTH NO. ONLY / MINING CLAIM MONEY RECEIVED CASES: AMC411442/\$4200.00 | MAINT 2014/30 | - n/a - | 4200.00 |
| TOTAL: | | | | | \$4,200.00 |

| PAYMENT INFORMATION | | | |
|---------------------|-----------|--|----------------------|
| 1 | AMOUNT: | 4200.00 | POSTMARKED: N/A |
| | TYPE: | CHECK | RECEIVED: 08/23/2013 |
| | CHECK NO: | 01094 | |
| | NAME: | FENNEMORE CRAIG PC 2394 E CAMELBACK RD STE 600 PHOENIX AZ 85016-3429 US | |

| REMARKS |
|--|
| PAID FOR BY FENNEMORE CRAIG IN TRUST FOR AND ON BEHALF OF GUNNER GOLD, LLC FOR THE BENEFIT OF BONANZA GOLDFIELDS CORP. |

This receipt was generated by the automated BLM Collections and Billing System and is a paper representation of a portion of the official electronic record contained therein.

Amc 411 442
Amc 412 202

August 14, 2012

From:

Michael Stojavljevic
President and Chief Executive Officer
Bonanza Goldfields Corp.
2415 E. Camelback Rd., Ste. 700
Phoenix, AZ 85016
Telephone: (928) 251-4044

To:
Bureau of Land Management
Arizona Division
One North Central Avenue
Suite 800
Phoenix, AZ 85004-4427
Att: Accounts

RECEIVED
BLM AZ STATE OFFICE
2012 AUG 15 A 11:32
PHOENIX, ARIZONA

To whom it may concern:

Enclosed is a check from Bonanza Goldfields Corp. for payment of our claims annual maintenance fees, totaling \$4200.

Also, below is a listing of the claims for your reference.

For any inquiries, please contact me directly at:
Michael Stojavljevic
2628 Harvest Court
Crown Point, IN 46307
917-783-2535

Best Regards,



Michael Stojavljevic
President and CEO
Bonanza Goldfields Corp.

ENTERED INTO COMPUTER

8/23/12 AT

Bonanza Goldfields Corp.
2415 E. Camelback Rd., Ste. 700
Phoenix, AZ 85016
Telephone: (928) 251-4044
Fax: (928) 271-8008
Email: contact@bonanzagoldfields.com
Web: www.bonanzagoldfields.com

Claim Listing:

| | | | | |
|--------|------|-----|--------|-----------|
| DCM 1 | 4836 | 920 | 411442 | |
| DCM 2 | 4836 | 921 | 411443 | |
| DCM 3 | 4836 | 922 | 411444 | |
| DCM 4 | 4836 | 923 | 411445 | |
| DCM 5 | 4836 | 924 | 411446 | |
| DCM 6 | 4836 | 925 | 411447 | |
| DCM 6 | 4845 | 317 | 412202 | Extension |
| DCM 7 | 4836 | 926 | 411448 | |
| DCM 8 | 4836 | 927 | 411449 | |
| DCM 9 | 4836 | 928 | 411450 | |
| DCM 10 | 4836 | 929 | 411451 | |
| DCM 11 | 4836 | 930 | 411452 | |
| DCM 12 | 4836 | 931 | 411453 | |
| DCM 12 | 4845 | 316 | 412203 | Extension |
| DCM 13 | 4836 | 932 | 411454 | |
| DCM 14 | 4836 | 933 | 411455 | |
| DCM 15 | 4836 | 934 | 411456 | |
| DCM 16 | 4836 | 935 | 411457 | |
| DCM 17 | 4836 | 936 | 411458 | |
| DCM 18 | 4836 | 937 | 411459 | |
| DCM 19 | 4836 | 938 | 411460 | |
| DCM 20 | 4836 | 939 | 411461 | |
| DCM 21 | 4836 | 940 | 411462 | |
| DCM 22 | 4836 | 941 | 411463 | |
| DCM 23 | 4836 | 942 | 411464 | |
| DCM 24 | 4836 | 943 | 411465 | |
| Hawk 1 | 4836 | 944 | 411466 | |
| Hawk 2 | 4836 | 945 | 411467 | |
| Hawk 3 | 4836 | 946 | 411468 | |
| Hawk 4 | 4836 | 947 | 411469 | |

BLM Arizona
One North Central Avenue
Suite 800
Phoenix Az. 85004-4427
Att: Accounts
602-417-9200

30 Claims @ \$140.00 = payment of \$4200.00

RECEIVED
BLM AZ STATE OFFICE
2012 AUG 15 A 11: 32
PHOENIX, ARIZONA

NO. OF CLAIMS 30
AMOUNT \$4200.00
RECEIPT NO. 2631808
INIT. AA
** BLM-ASO**

Michael Stojanovic
Bonanza Goldfields Corp.
2628 Harvest Ct.
Crown Point, IN
46307

PHOENIX, ARIZONA

2012 AUG 15 A 11:32

RECEIVED
BLM AZ STATE OFFICE

Bureau of Land Management
Arizona Division

One North Central Avenue

Suite 800

Phoenix, AZ 85004-4427

ATTN: ACCOUNTS

Michael Stojanovic
Bonanza Goldfields Corp.
2628 Harvest Ct.
Crown Point, IN
46307

PHOENIX, ARIZONA
2012 AUG 15 A 11:32
RECEIVED
BLM AZ STATE OFFICE

Bureau of Land Management
ARIZONA Division
One North Central Avenue
Suite 800
Phoenix, AZ 85004-4427
ATTN: ACCOUNTS

Home or office at usps.com/pickup

Print postage online - Go to usps.com/postage



PAID
MERRILLVILLE, IN
46410
AUG 14 12
AMOUNT
\$18.95
00047987-22

PLEASE PRESS FIRMLY

PLEASE 1007



Flat Rate
Mailing Envelope
For Domestic and International Use
Visit us at usps.com



When used internationally
affix customs declarations
(PS Form 2976, or 2976A).



E1587860769US



Addressee Copy
Label 11-B, March 2004

Post Office To Addressee

| ORIGIN (POSTAL SERVICE USE ONLY) | | | |
|--|---|---------------------------------|---------------------|
| PO ZIP Code 46410 | Day of Delivery <input type="checkbox"/> Next <input type="checkbox"/> 2nd <input type="checkbox"/> 2nd Del. Day | Postage \$18.95 | |
| Date Accepted 8/14/12 | Scheduled Date of Delivery Month 8 Day 15 | Return Receipt Fee \$ | |
| Mo. Day Year | Scheduled Time of Delivery <input checked="" type="checkbox"/> Noon <input type="checkbox"/> 3 PM | COD Fee \$ | Insurance Fee \$ |
| Time Accepted 12:56 | Military <input type="checkbox"/> 2nd Day <input type="checkbox"/> 3rd Day | Total Postage & Fees \$18.95 | |
| Flat Rate <input type="checkbox"/> or Weight lbs. 7 oz. | Int'l Alpha Country Code | Acceptance Emp. Initials GS | |

| DELIVERY (POSTAL USE ONLY) | | |
|----------------------------|--|--------------------|
| Delivery Attempt | Time | Employee Signature |
| Mo. Day | <input type="checkbox"/> AM <input type="checkbox"/> PM | |
| Delivery Attempt | Time | Employee Signature |
| Mo. Day | <input type="checkbox"/> AM <input type="checkbox"/> PM | |
| Delivery Date | Time | Employee Signature |
| Mo. Day | <input checked="" type="checkbox"/> AM <input type="checkbox"/> PM | |

CUSTOMER USE ONLY

NO DELIVERY
 Weekend Holiday Mailer Signature

WAIVER OF SIGNATURE (Domestic Mail Only)
Additional merchandise insurance is void if customer requests waiver of signature. I wish delivery to be made without obtaining signature of addressee or addressee's agent (if delivery employee judges that article can be left in secure location) and I authorize that delivery employee's signature constitutes valid proof of delivery.

FROM: (PLEASE PRINT) PHONE (917) 783-2535

Michael Stojavljevic
Bonanza Goldfields Corp.
2628 Harvest Ct.
Crown Point, IN
46307

TO: (PLEASE PRINT) PHONE ()

Bureau of Land Management
Arizona Division
One West Central Avenue
Suite 800
Phoenix, Arizona
ATTN: ACCOUNTS

ZIP + 4 (U.S. ADDRESSES ONLY. DO NOT USE FOR FOREIGN POSTAL CODES.)
85004 + 4427

FOR INTERNATIONAL DESTINATIONS, WRITE COUNTRY NAME BELOW.

FOR PICKUP OR TRACKING
Visit www.usps.com
Call 1-800-222-1811



RECEIVED
BLM AZ STATE OFFICE
PHOENIX, ARIZONA
2012 AUG 15 A 11:32



USPS packaging products have been awarded Cradle to Cradle Certification for their ecologically-intelligent design. For more information go to mbdc.com/usps
Cradle to Cradle Certified is a certification mark of MSCo.

Please recycle.



EP13F

082709_EMLP13F OCT 2008

PRESS HARD. YOU ARE MAKING 3 COPIES.

This packaging is the property of the U.S. Postal Service and is provided solely for use in sending Express Mail shipments. Misuse may be a violation of federal law. This packaging is not for resale. EP13F © U.S. Postal Service, Oct. 2008. All rights reserved.

United States Department of the Interior
Bureau of Land Management
 LANDS/RECREATION & PLANNING
 ONE N CENTRAL AVE
 PHOENIX, AZ 85004 -2203
 Phone: 602-417-9200

Receipt

No: 2631808

| | |
|--|--|
| Transaction #: 2712326 | |
| Date of Transaction: 08/16/2012 | |
| CUSTOMER: | |
| BONANZA GOLDFIELDS 2415 E CAMELBACK RD SUITE 700 PHOENIX,AZ 85016-4288 US | |

| LINE # | QTY | DESCRIPTION | REMARKS | UNIT PRICE | TOTAL |
|---------------|------|---|---------------------------|------------|-------------------|
| 1 | 1.00 | LOCATABLE MINERALS / MINING CLAIMS-NOT NEW-UNADJUD,ONE AUTH NO. ONLY / MINING CLAIM MONEY RECEIVED CASES: AMC411442/\$4200.00 | MAINT FEE PYMNT (30) 2013 | - n/a - | 4200.00 |
| TOTAL: | | | | | \$4,200.00 |

| PAYMENT INFORMATION | | | |
|---------------------|-----------|--|------------------------|
| 1 | AMOUNT: | 4200.00 | POSTMARKED: 08/14/2012 |
| | TYPE: | CHECK | RECEIVED: 08/16/2012 |
| | CHECK NO: | 1158 | |
| | NAME: | BONANZA GOLDFIELDS CORP 110 TRAMMELL CT ALPHARETTA GA 30009 US | |

| |
|---------|
| REMARKS |
| |

This receipt was generated by the automated BLM Collections and Billing System and is a paper representation of a portion of the official electronic record contained therein.

NOTICE!!

These documents have been scanned!

Do not place un-scanned documents beneath this notice!

Do not remove this notice from this file!

GPO Jacket No. 560-102
Print Order 61540
Rise Business Services, LLC
Job=AZ15 5/16/2019



Box Number= AZ15055



Claim Begin-End: AMC411442-AMC411469

6 Location Notices-Amendments and Supporting Documents



AZ15055-19 AMC410569-AMC411560

MINING CLAIM STATUS REPORT

DATA ENTERED NOV 18 2011 *PB*

MTP Checked by NOV 16 2011 *PB*

GEO Checked by NOV 16 2011 *PB*

LEAD SERIAL NUMBER AMC 411442 thru AMC 411469

OF CLAIMS & TYPE

CHARGES

| | |
|----------------------------|--------------------------------|
| # <u>28</u> LODE | Location Fee @ \$34 = \$ |
| # _____ PLACER | Processing Fee @ \$15 = \$ |
| # _____ ASSOCIATION PLACER | Maintenance Fee @ \$140 = \$ |
| # _____ MILL SITE | Overage (+) \$ |
| # _____ TUNNEL SITE | Shortage (-) \$ |
| | Other Fees \$ |
| | TOTAL \$ <u>5292.00</u> |

ARE THERE ENOUGH LOCATORS?

Yes () No () _____

DOCUMENTS RECEIVED VIA -

Over-the-Counter () Mail ()

TIMELY FILED?

Yes () No ()

LEGAL DESCRIPTION - T 10N R 6W SEC 10,15,16

T _____ R _____ SEC _____

T _____ R _____ SEC _____

T _____ R _____ SEC _____

BLM () FOREST SERVICE () _____ SUBJ TO PL 359: Yes () No ()

WILDERNESS AREA: No () Yes () _____

SPLIT ESTATE - N/A () SX () PX () SRHA () OTHER () _____

Proper Notice Filed if Located on SHRA Lands? N/A () Yes () No ()

RECONVEYED MINERALS ON BLM LANDS REQUIRE OPENING ORDERS FROM 1944 TO 1993 -

Open to Entry on: _____ N/A ()

COMMENTS/STATUS - VOID () PARTIALLY VOID () PVT MINERALS () WITHDRAWN LANDS ()

OTHER () Part of claim table has no interest in pat surf & mins AMC 411452,

AMC 411454 - 411459, AMC 411460 - ~~411467~~ 411469

Claimant acknowledges that portions of the following claim(s) site(s) may be void or voidable.

Printed Name of Claimant _____ Signature of Claimant _____

***** FINAL ADJUDICATION *****

DATE 5/8/2012 INITIALS J

AMC 411442

STATE OF ARIZONA)
) SS
COUNTY OF YAVAPAI)

B: 4836 P: 920 09/30/2011 11:46:46 AM NML
Ana Wayman-Trujillo
OFFICIAL RECORDS OF YAVAPAI COUNTY \$14.00
AURIC RESOURCES INTERNATIONAL 2011-0050963

B: 4836 P: 920 09/30/2011 11:46:46 AM NML
\$14.00 Page: 1 of 2 2011-0050963

Recording requested by:
AURIC RESOURCES INTERNATIONAL, INC.
P.O.Box 1738
Wickenburg, AZ 85358-1738

| |
|-----|
| FEE |
| \$0 |
| \$5 |
| \$ |

NOTICE OF MINING LOCATION LODE CLAIM

NOTICE IS HEREBY GIVEN that the DCM 1 lode mining claim has been located by Bonanza Goldfields Corp., whose current mailing address is 2415 E. Camelback Rd. Suite 700 Phoenix, AZ 85016.

The general course of this claim is south to north and it is situated in the County of Yavapai, State of ARIZONA.

This claim is 1,500 feet in length and 600 feet in width. This claim runs from the location monument on which this location notice is posted approximately 10 feet in a southerly direction to the south end line, thence 1,490 feet in a northerly direction to the north end line, together with 300 feet on each side of the center line. This claim is clearly marked by six monuments; one at each corner and one at the center of each end line of the claim.

The location monument on which this notice is posted is situated within Section 10, T. 10 N, R. 6 W, G&SRM, Arizona, and this claim encompasses portions of the following quarter section(s), Section(s), Township(s), and Range(s) : NW ¼ S10 T10N R6W G&SRM, Arizona.

The locality of this claim with reference to some natural object or permanent monument and additional information (if any) concerning its locality are as follows: the discovery monument is located 3,010' north thence 300' east from the SW corner of S10 T10W R6W.

DATED AND POSTED on the ground this 29th day of September, 2011.

LOCATOR (S): Bonanza Goldfields Corp.

BY: William C. Berridge
William C. Berridge, P. G., Agent

FILED
OCT 21 2011
AZ STATE OFFICE

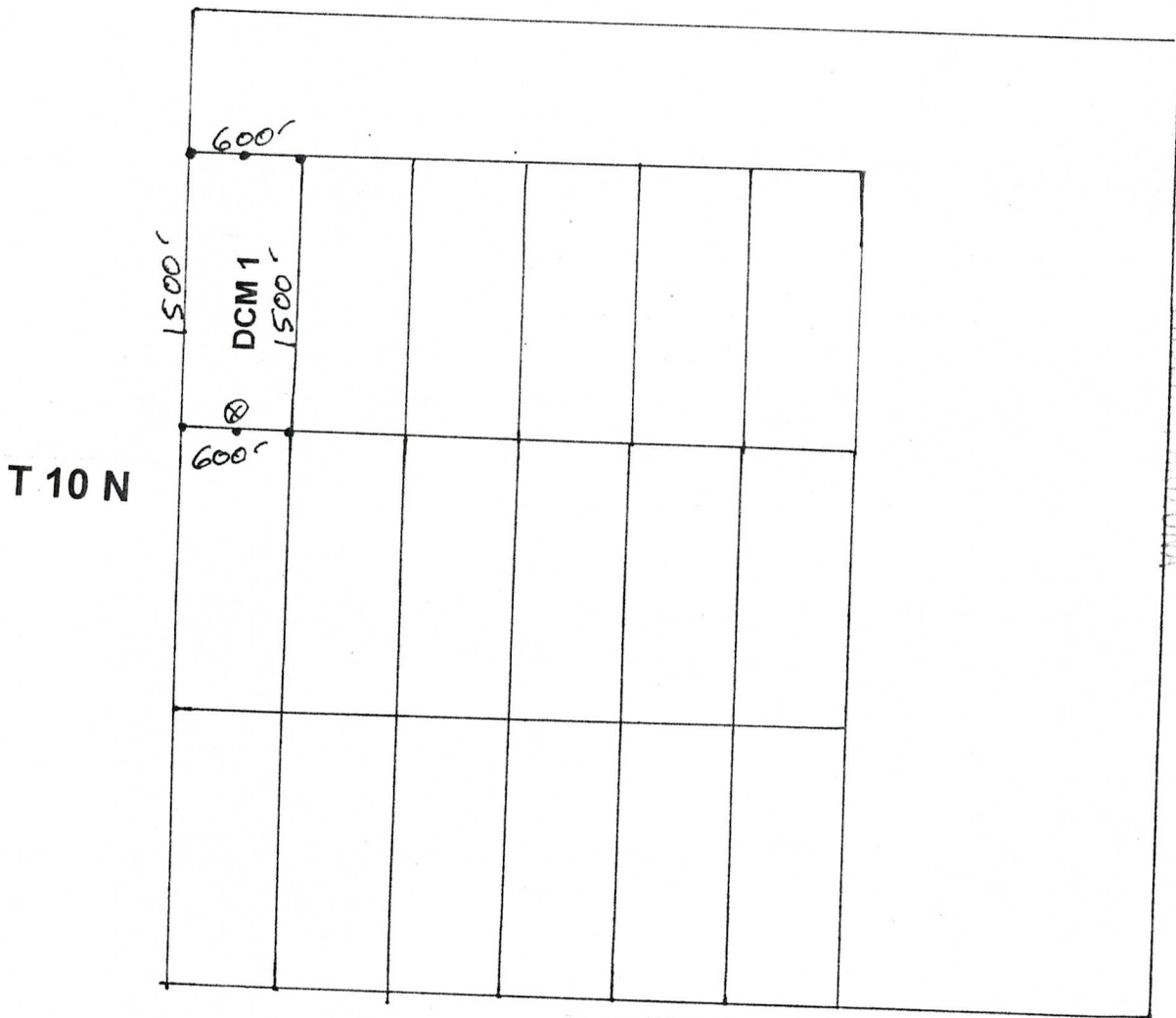
AN 411442

CLAIM MAP

Section 10

R 6 W

LODE (X)
PLACER ()



BLM AZ STATE OFFICE
2011 OCT 21 PM 2:44
T 10 N
ARIZONA

AMC411442

SCALE: 1" = 1000'

R 6 W

1. The above map depicts the DCM 1 mining claim, which is located in Section 10, T. 10 N, R. 6 W, G&SRM, Yavapai County, Arizona.
2. The type of corner and location monuments used are as follows: All corners, end centers and location monuments are 2" X 2" X 5' wood posts.
3. The bearings and distances in degrees and feet between claim corners are as depicted on map.

RECORDERS MEMO: LEGIBILITY
QUESTIONABLE FOR GOOD REPRODUCTION

STATE OF ARIZONA)
) SS
COUNTY OF YAVAPAI)

B: 4836 P: 921 09/30/2011 11:46:46 AM NML
Ana Wayman-Trujillo
OFFICIAL RECORDS OF YAVAPAI COUNTY \$14.00
AURIC RESOURCES INTERNATIONAL 2011-0050964

B: 4836 P: 921 09/30/2011 11:46:46 AM NML
\$14.00 Page: 1 of 2 2011-0050964



Recording requested by:
AURIC RESOURCES INTERNATIONAL, INC.
P.O.Box 1738
Wickenburg, AZ 85358-1738

FEE
\$
\$8
\$5
\$1

**NOTICE OF MINING LOCATION
LODE CLAIM**

NOTICE IS HEREBY GIVEN that the DCM 2 lode mining claim has been located by Bonanza Goldfields Corp., whose current mailing address is 2415 E. Camelback Rd. Suite 700 Phoenix, AZ 85016.

The general course of this claim is south to north and it is situated in the County of Yavapai, State of ARIZONA.

This claim is 1,500 feet in length and 600 feet in width. This claim runs from the location monument on which this location notice is posted approximately 10 feet in a southerly direction to the south end line, thence 1,490 feet in a northerly direction to the north end line, together with 300 feet on each side of the center line. This claim is clearly marked by six monuments; one at each corner and one at the center of each end line of the claim.

The location monument on which this notice is posted is situated within Section 10, T. 10 N, R. 6 W, G&SRM, Arizona, and this claim encompasses portions of the following quarter section(s), Section(s), Township(s), and Range(s) : NW ¼ S10 T10N R6W G&SRM, Arizona.

The locality of this claim with reference to some natural object or permanent monument and additional information (if any) concerning its locality are as follows: the discovery monument is located 3,010' north thence 900' east from the SW corner of S10 T10N R6W.

DATED AND POSTED on the ground this 29th day of September, 2011.

LOCATOR (S): Bonanza Goldfields Corp.

BY: William C. Berridge
William C. Berridge, P. G., Agent

BLM AZ STATE OFFICE
2011 OCT 21 PM 2:14

AHC411443

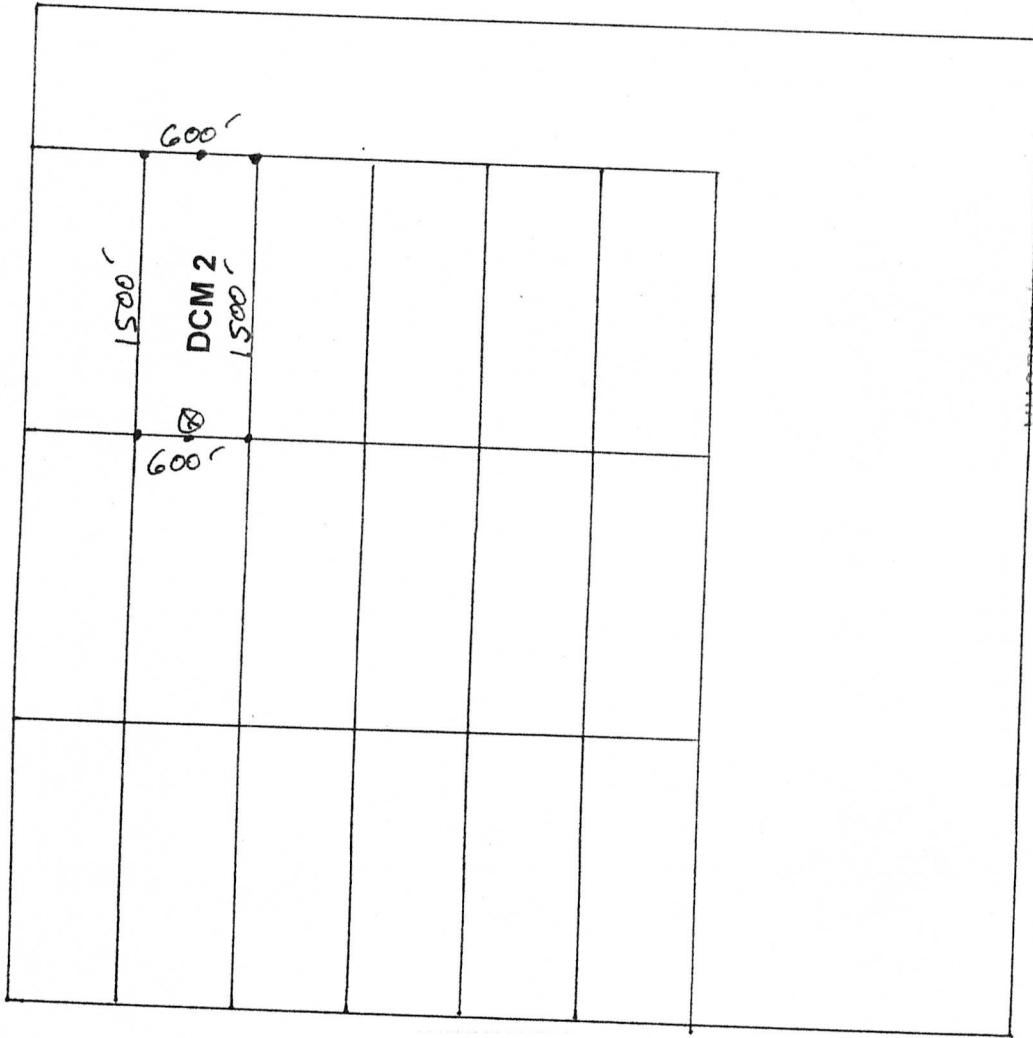
CLAIM

LODE (X)
PLACER ()

Section 10

R 6 W

T 10 N



BLM AZ STATE OFFICE
2011 OCT 21 PM 2:44
T 10 N

ANC 411443

SCALE: 1" = 1000'

R 6 W

1. The above map depicts the DCM 2 mining claim, which is located in Section 10, T. 10 N, R. 6 W, G&SRM, Yavapai County, Arizona.
2. The type of corner and location monuments used are as follows: All corners, end centers and location monuments are 2" X 2" X 5' wood posts.
3. The bearings and distances in degrees and feet between claim corners are as depicted on map.

RECORDERS MEMO: LEGIBILITY
QUESTIONABLE FOR GOOD REPRODUCTION

STATE OF ARIZONA)
) SS
COUNTY OF YAVAPAI)

B: 4836 P: 922 09/30/2011 11:46:46 AM NML
Ana Wayman-Trujillo
OFFICIAL RECORDS OF YAVAPAI COUNTY \$14.00
AURIC RESOURCES INTERNATIONAL 2011-0050965

B: 4836 P: 922 09/30/2011 11:46:46 AM NML
\$14.00 Page: 1 of 2 2011-0050965
[Barcode]

Recording requested by:
AURIC RESOURCES INTERNATIONAL, INC.
P.O.Box 1738
Wickenburg, AZ 85358-1738

| |
|-----|
| FEE |
| \$8 |
| \$5 |
| \$1 |

NOTICE OF MINING LOCATION LODE CLAIM

NOTICE IS HEREBY GIVEN that the DCM 3 lode mining claim has been located by Bonanza Goldfields Corp., whose current mailing address is 2415 E. Camelback Rd. Suite 700 Phoenix, AZ 85016.

The general course of this claim is south to north and it is situated in the County of Yavapai, State of ARIZONA.

This claim is 1,500 feet in length and 600 feet in width. This claim runs from the location monument on which this location notice is posted approximately 10 feet in a southerly direction to the south end line, thence 1,490 feet in a northerly direction to the north end line, together with 300 feet on each side of the center line. This claim is clearly marked by six monuments; one at each corner and one at the center of each end line of the claim.

The location monument on which this notice is posted is situated within Section 10, T. 10 N, R. 6 W, G&SRM, Arizona, and this claim encompasses portions of the following quarter section(s), Section(s), Township(s), and Range(s) : NW ¼ S10 T10N R6W G&SRM, Arizona.

The locality of this claim with reference to some natural object or permanent monument and additional information (if any) concerning its locality are as follows: the discovery monument is located 3,010' north thence 1,500' east from the SW corner of S10 T10N R6W.

DATED AND POSTED on the ground this 29th day of September, 2011.

LOCATOR (S): Bonanza Goldfields Corp.

BY: William C. Berridge
William C. Berridge, P. G., Agent

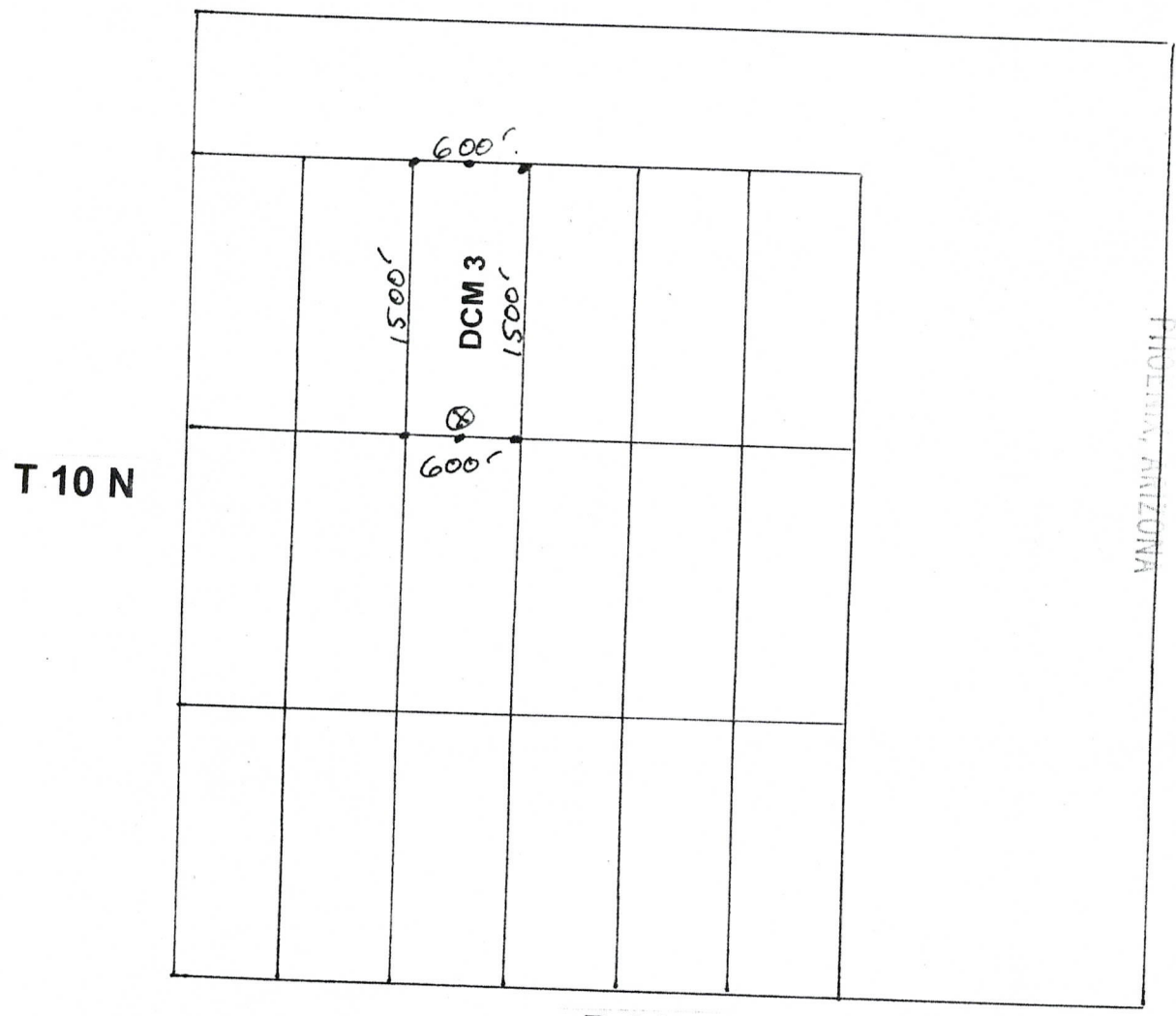
BLM AZ STATE OFFICE
2011 OCT 1 PM 2:44
JOHN ANTONIO

AHC411444

CLAIM NO.

Section 10
R 6 W

LODE (X)
PLACER ()



BLM AZ STATE OFFICE
2011 OCT 21 PM 2:44
T 10 N

SCALE: 1" = 1000'

R 6 W

1. The above map depicts the DCM 3 mining claim, which is located in Section 10, T. 10 N, R. 6 W, G&SRM, Yavapai County, Arizona.
2. The type of corner and location monuments used are as follows: All corners, end centers and location monuments are 2" X 2" X 5' wood posts.
3. The bearings and distances in degrees and feet between claim corners are as depicted on map.

RECORDERS MEMO: LEGIBILITY
QUESTIONABLE FOR GOOD REPRODUCTION

AHC411444

STATE OF ARIZONA)
) SS
COUNTY OF YAVAPAI)

B: 4836 P: 923 09/30/2011 11:46:46 AM NML
Ana Wayman-Trujillo
OFFICIAL RECORDS OF YAVAPAI COUNTY \$14.00
AURIC RESOURCES INTERNATIONAL 2011-0050966

B: 4836 P: 923 09/30/2011 11:46:46 AM NML
\$14.00 Page: 1 of 2 2011-0050966

Recording requested by:
AURIC RESOURCES INTERNATIONAL, INC.
P.O.Box 1738
Wickenburg, AZ 85358-1738



| |
|-----|
| FEE |
| \$ |
| \$8 |
| \$5 |
| \$1 |
| \$ |

**NOTICE OF MINING LOCATION
LODE CLAIM**

NOTICE IS HEREBY GIVEN that the DCM 4 lode mining claim has been located by Bonanza Goldfields Corp., whose current mailing address is 2415 E. Camelback Rd. Suite 700 Phoenix, AZ 85016.

The general course of this claim is south to north and it is situated in the County of Yavapai, State of ARIZONA.

This claim is 1,500 feet in length and 600 feet in width. This claim runs from the location monument on which this location notice is posted approximately 10 feet in a southerly direction to the south end line, thence 1,490 feet in a northerly direction to the north end line, together with 300 feet on each side of the center line. This claim is clearly marked by six monuments; one at each corner and one at the center of each end line of the claim.

The location monument on which this notice is posted is situated within Section 10, T. 10 N, R. 6 W, G&SRM, Arizona, and this claim encompasses portions of the following quarter section(s), Section(s), Township(s), and Range(s) : NW ¼ S10 T10N R6W G&SRM, Arizona.

The locality of this claim with reference to some natural object or permanent monument and additional information (if any) concerning its locality are as follows: the discovery monument is located 3,010' north thence 2,100' east from the SW corner of S10 T10N R6W.

DATED AND POSTED on the ground this 29th day of September, 2011.

LOCATOR (S): Bonanza Goldfields Corp.

BY: William C. Berridge
William C. Berridge, P. G., Agent

BLM AZ STATE OFFICE
PHOENIX, ARIZONA
2011 OCT 21 PM 2:44

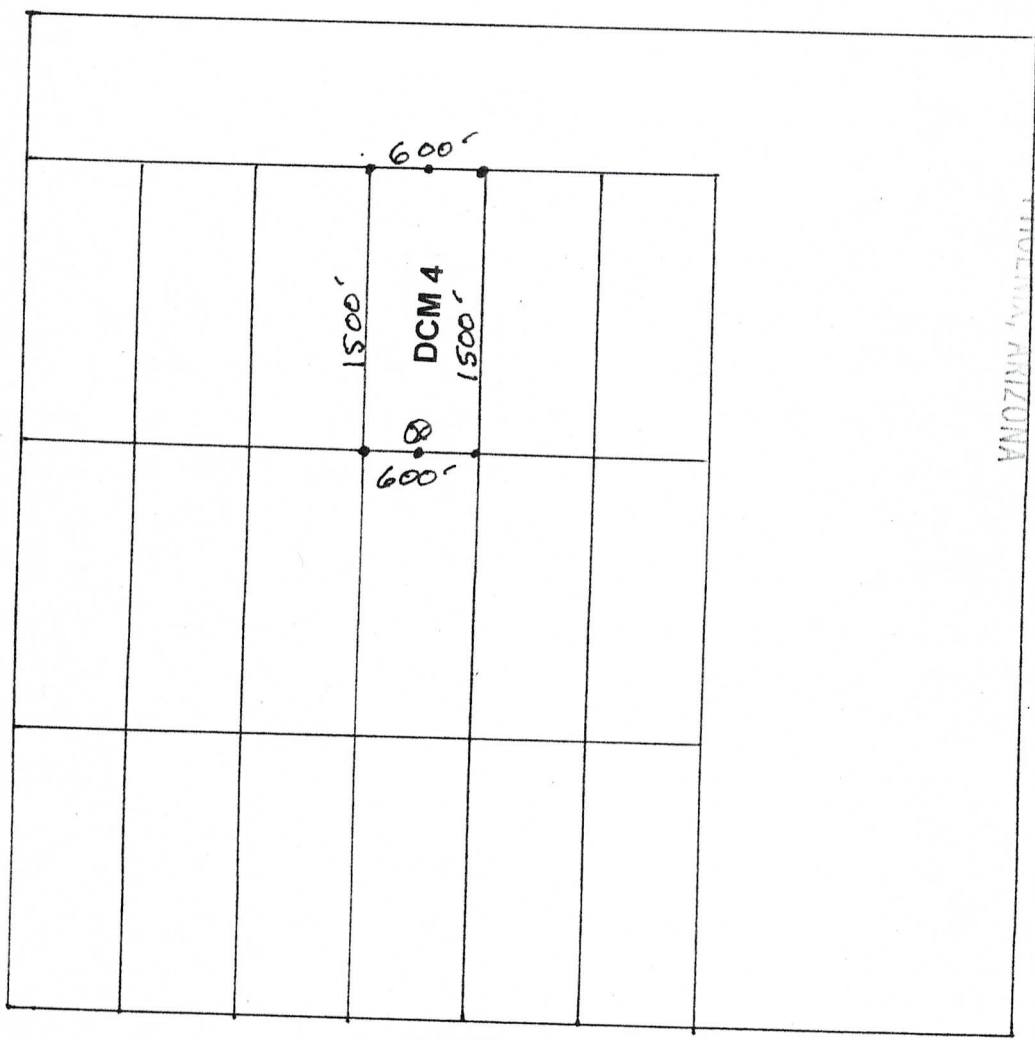
ANC411445

CLAIM

LODE (X)
PLACER ()

Section 10 R 6 W

T 10 N



BLM AZ STATE OFFICE
2011 OCT 21 PM 2:44
T 10 N



ANCH 11445

SCALE: 1" = 1000'

R 6 W

1. The above map depicts the DCM 4 mining claim, which is located in Section 10, T. 10 N, R. 6 W, G&SRM, Yavapai County, Arizona.
2. The type of corner and location monuments used are as follows: All corners, end centers and location monuments are 2" X 2" X 5' wood posts.
3. The bearings and distances in degrees and feet between claim corners are as depicted on map.

RECORDERS MEMO: LEGIBILITY
QUESTIONABLE FOR GOOD REPRODUCTION

STATE OF ARIZONA)
) SS
COUNTY OF YAVAPAI)

B: 4836 P: 924 09/30/2011 11:46:46 AM NML
Ana Wayman-Trujillo
OFFICIAL RECORDS OF YAVAPAI COUNTY \$14.00
AURIC RESOURCES INTERNATIONAL 2011-0050967

B: 4836 P: 924 09/30/2011 11:46:46 AM NML
\$14.00 Page: 1 of 2 2011-0050967

Recording requested by:
AURIC RESOURCES INTERNATIONAL, INC.
P.O.Box 1738
Wickenburg, AZ 85358-1738

FEE
\$8
\$5
\$1
\$

**NOTICE OF MINING LOCATION
LODE CLAIM**

NOTICE IS HEREBY GIVEN that the DCM 5 lode mining claim has been located by Bonanza Goldfields Corp., whose current mailing address is 2415 E. Camelback Rd. Suite 700 Phoenix, AZ 85016.

The general course of this claim is south to north and it is situated in the County of Yavapai, State of ARIZONA.

This claim is 1,500 feet in length and 600 feet in width. This claim runs from the location monument on which this location notice is posted approximately 10 feet in a southerly direction to the south end line, thence 1,490 feet in a northerly direction to the north end line, together with 300 feet on each side of the center line. This claim is clearly marked by six monuments; one at each corner and one at the center of each end line of the claim.

The location monument on which this notice is posted is situated within Section 10, T. 10 N, R. 6 W, G&SRM, Arizona, and this claim encompasses portions of the following quarter section(s), Section(s), Township(s), and Range(s) : NE ¼ S10 T10N R6W G&SRM, Arizona.

The locality of this claim with reference to some natural object or permanent monument and additional information (if any) concerning its locality are as follows: the discovery monument is located 3,010' north thence 2,700' east from the SW corner of S10 T10N R6W.

DATED AND POSTED on the ground this 29th day of September, 2011.

LOCATOR (S): Bonanza Goldfields Corp.

BY: William C. Berridge
William C. Berridge, P. G., Agent

BLM AZ STATE OFFICE
11 OCT 21 PM 2:44
HOLBROOK, ARIZONA

AMC411446

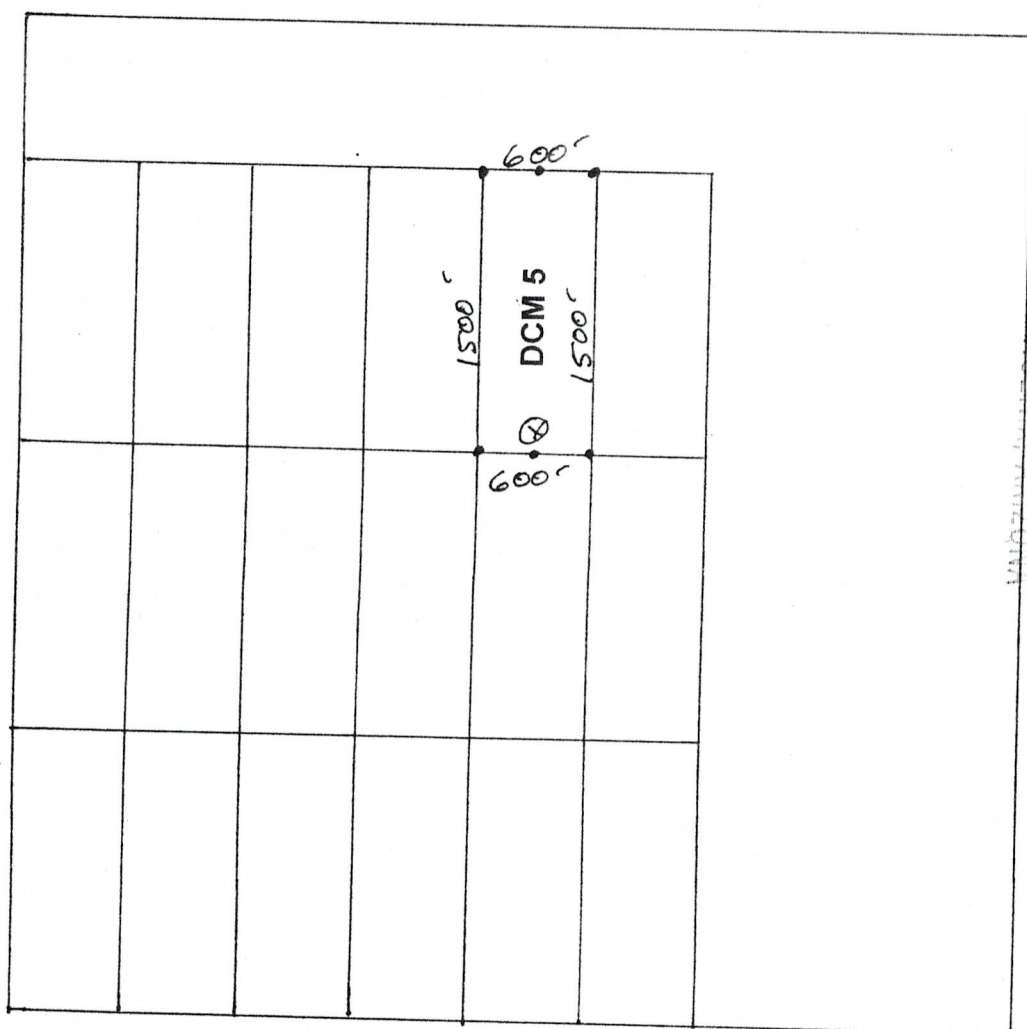
CLAIM MAP

LODE (X)
PLACER ()

Section 10

R 6 W

T 10 N



BLM AZ STATE OFFICE
2011 OCT 21 PM 2:45
T 10 N

AHC411446

SCALE: 1" = 1000'

R 6 W

1. The above map depicts the DCM 5 mining claim, which is located in Section 10, T. 10 N, R. 6 W, G&SRM, Yavapai County, Arizona.
2. The type of corner and location monuments used are as follows: All corners, end centers and location monuments are 2" X 2" X 5' wood posts.
3. The bearings and distances in degrees and feet between claim corners are as depicted on map.

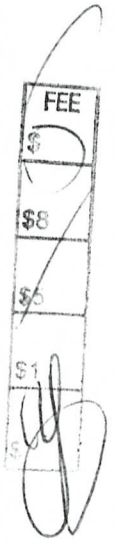
RECORDERS MEMO: LEGIBILITY
QUESTIONABLE FOR GOOD REPRODUCTION

STATE OF ARIZONA)
) SS
COUNTY OF YAVAPAI)

B: 4836 P: 925 09/30/2011 11:46:46 AM NML
Ana Wayman-Trujillo
OFFICIAL RECORDS OF YAVAPAI COUNTY \$14.00
AURIC RESOURCES INTERNATIONAL 2011-0050968

B: 4836 P: 925 09/30/2011 11:46:46 AM NML
\$14.00 Page: 1 of 2 2011-0050968

Recording requested by:
AURIC RESOURCES INTERNATIONAL, INC.
P.O.Box 1738
Wickenburg, AZ 85358-1738



**NOTICE OF MINING LOCATION
LODE CLAIM**

NOTICE IS HEREBY GIVEN that the DCM 6 lode mining claim has been located by Bonanza Goldfields Corp., whose current mailing address is 2415 E. Camelback Rd. Suite 700 Phoenix, AZ 85016.

The general course of this claim is south to north and it is situated in the County of Yavapai, State of ARIZONA.

This claim is 1,500 feet in length and 600 feet in width. This claim runs from the location monument on which this location notice is posted approximately 10 feet in a southerly direction to the south end line, thence 1,490 feet in a northerly direction to the north end line, together with 300 feet on each side of the center line. This claim is clearly marked by six monuments; one at each corner and one at the center of each end line of the claim.

The location monument on which this notice is posted is situated within Section 10, T. 10 N, R. 6 W, G&SRM, Arizona, and this claim encompasses portions of the following quarter section(s), Section(s), Township(s), and Range(s) : NE ¼ S10 T10N R6W G&SRM, Arizona.

The locality of this claim with reference to some natural object or permanent monument and additional information (if any) concerning its locality are as follows: the discovery monument is located 3,010' north thence 3,300' east from the SW corner of S10 T10N R6W.

DATED AND POSTED on the ground this 29th day of September, 2011.

LOCATOR (S): Bonanza Goldfields Corp.

BY: William C. Berridge
William C. Berridge, P. G., Agent

BLM/AZ STATE OFFICE
2011 OCT 2 10 45 AM
PHOENIX, ARIZONA

AMC411447

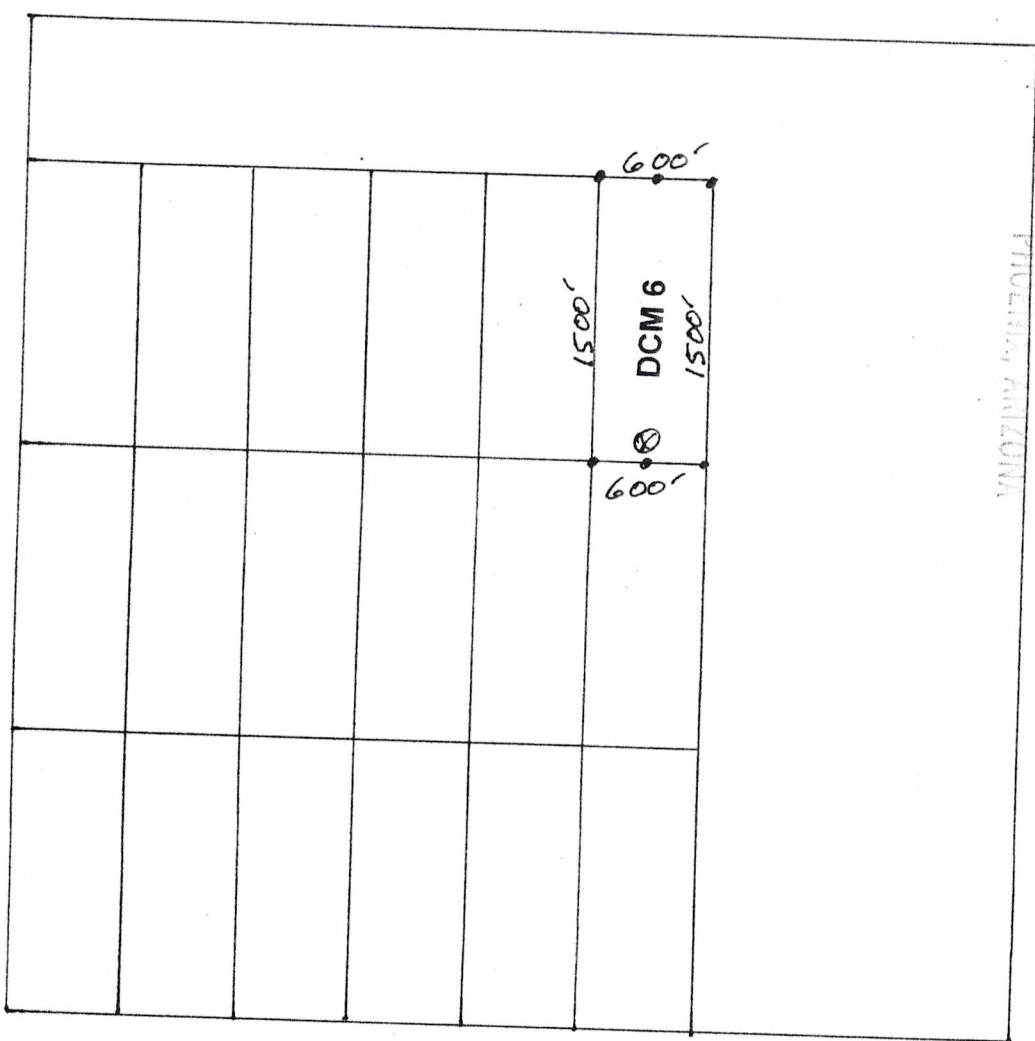
CLAIM

LODE (X)
PLACER ()

Section 10

R 6 W

T 10 N



BLM AZ STATE OFFICE
2011 OCT 21 PM 2:45
10 N

ANCL11447

SCALE: 1" = 1000'

R 6 W

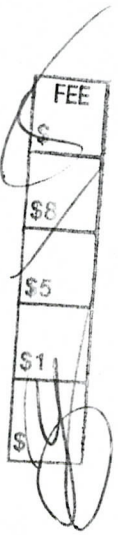
1. The above map depicts the DCM 6 mining claim, which is located in Section 10, T. 10 N, R. 6 W, G&SRM, Yavapai County, Arizona.
2. The type of corner and location monuments used are as follows: All corners, end centers and location monuments are 2" X 2" X 5' wood posts.
3. The bearings and distances in degrees and feet between claim corners are as depicted on map.

RECORDERS MEMO: LEGIBILITY
QUESTIONABLE FOR GOOD REPRODUCTION

STATE OF ARIZONA)
) SS
COUNTY OF YAVAPAI)

B: 4836 P: 926 09/30/2011 11:46:46 AM NML
Ana Wayman-Trujillo
OFFICIAL RECORDS OF YAVAPAI COUNTY \$14.00
AURIC RESOURCES INTERNATIONAL 2011-0050969
B: 4836 P: 926 09/30/2011 11:46:46 AM NML
\$14.00 Page: 1 of 2 2011-0050969

Recording requested by:
AURIC RESOURCES INTERNATIONAL, INC.
P.O.Box 1738
Wickenburg, AZ 85358-1738



**NOTICE OF MINING LOCATION
LODE CLAIM**

NOTICE IS HEREBY GIVEN that the DCM 7 lode mining claim has been located by Bonanza Goldfields Corp., whose current mailing address is 2415 E. Camelback Rd. Suite 700 Phoenix, AZ 85016.

The general course of this claim is north to south and it is situated in the County of Yavapai, State of ARIZONA.

This claim is 1,500 feet in length and 600 feet in width. This claim runs from the location monument on which this location notice is posted approximately 10 feet in a northerly direction to the north end line, thence 1,490 feet in a southerly direction to the south end line, together with 300 feet on each side of the center line. This claim is clearly marked by six monuments, one at each corner and one at the center of each end line of the claim.

The location monument on which this notice is posted is situated within Section 10, T. 10 N, R. 6 W, G&SRM, Arizona, and this claim encompasses portions of the following quarter section(s), Section(s), Township(s), and Range(s) : NW ¼ & SW ¼ S10 T10N R6W G&SRM, Arizona.

The locality of this claim with reference to some natural object or permanent monument and additional information (if any) concerning its locality are as follows: the discovery monument is located 2,990' north thence 300' east from the SW corner of S10 T10N R6W.

DATED AND POSTED on the ground this 29th day of September, 2011.

LOCATOR (S): Bonanza Goldfields Corp.

BY: William C. Berridge
William C. Berridge, P. G. Agent

BLD AZ S.M.A. OFFICE
2011 OCT 21 PM 2:15
RECORDS & ADMINISTRATION

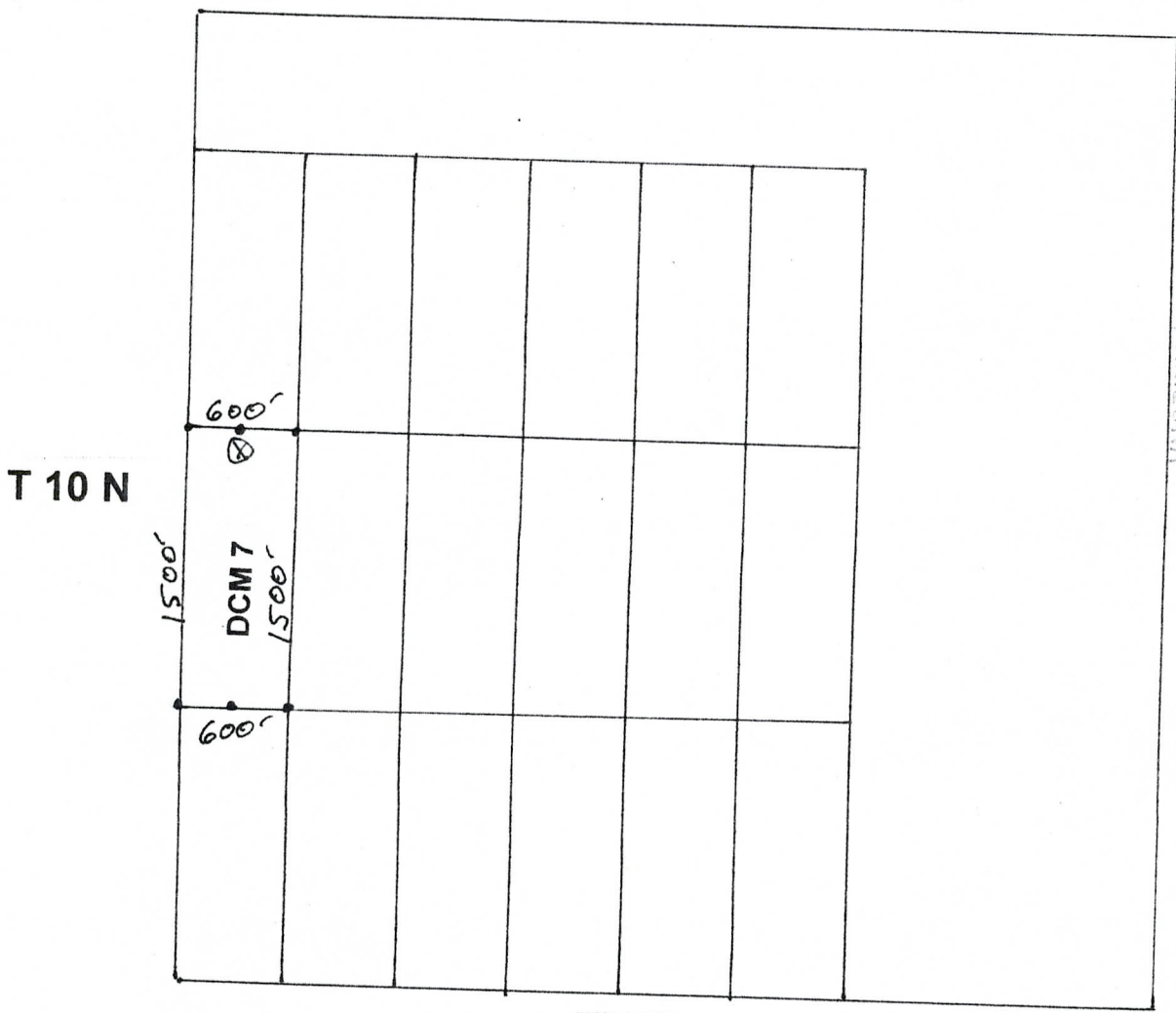
AMC411448

CLAIM MAP

LODE (X)
PLACER ()

Section 10

R 6 W



BLM AZ STATE OFFICE
2011 OCT 21 PM 2:45
T 10 N
PHOENIX, ARIZONA

AHC411448

SCALE: 1" = 1000'

1. The above map depicts the DCM 7 mining claim, which is located in Section 10, T. 10 N, R. 6 W, G&SRM, Yavapai County, Arizona.
2. The type of corner and location monuments used are as follows: All corners, end centers and location monuments are 2" X 2" X 5' wood posts.
3. The bearings and distances in degrees and feet between claim corners are as depicted on map.

RECORDERS MEMO: LEGIBILITY
QUESTIONABLE FOR GOOD REPRODUCTION

STATE OF ARIZONA)
) SS
COUNTY OF YAVAPAI)

B: 4836 P: 927 09/30/2011 11:46:46 AM NML
Ana Wayman-Trujillo
OFFICIAL RECORDS OF YAVAPAI COUNTY \$14.00
AURIC RESOURCES INTERNATIONAL 2011-0050970

B: 4836 P: 927 09/30/2011 11:46:46 AM NML
\$14.00 Page: 1 of 2 2011-0050970

Recording requested by:
AURIC RESOURCES INTERNATIONAL, INC.
P.O.Box 1738
Wickenburg, AZ 85358-1738

FEE
\$0
\$8
\$2
\$14

**NOTICE OF MINING LOCATION
LODE CLAIM**

NOTICE IS HEREBY GIVEN that the DCM 8 lode mining claim has been located by Bonanza Goldfields Corp., whose current mailing address is 2415 E. Camelback Rd. Suite 700 Phoenix, AZ 85016.

The general course of this claim is north to south and it is situated in the County of Yavapai, State of ARIZONA.

This claim is 1,500 feet in length and 600 feet in width. This claim runs from the location monument on which this location notice is posted approximately 10 feet in a northerly direction to the north end line, thence 1,490 feet in a southerly direction to the south end line, together with 300 feet on each side of the center line. This claim is clearly marked by six monuments, one at each corner and one at the center of each end line of the claim.

The location monument on which this notice is posted is situated within Section 10, T. 10 N, R. 6 W, G&SRM, Arizona, and this claim encompasses portions of the following quarter section(s), Section(s), Township(s), and Range(s) : NW ¼ & SW ¼ S10 T10N R6W G&SRM, Arizona.

The locality of this claim with reference to some natural object or permanent monument and additional information (if any) concerning its locality are as follows: the discovery monument is located 2,990' north thence 900' east from the SW corner of S10 T10N R6W.

DATED AND POSTED on the ground this 29th day of September, 2011.

LOCATOR (S): Bonanza Goldfields Corp.

BY: William C. Berridge
William C. Berridge, P. G., Agent

BLANK STATE OFFICIAL RECORDS
2011 OCT 2 11:46 AM
PHOENIX, ARIZONA

AMC411449

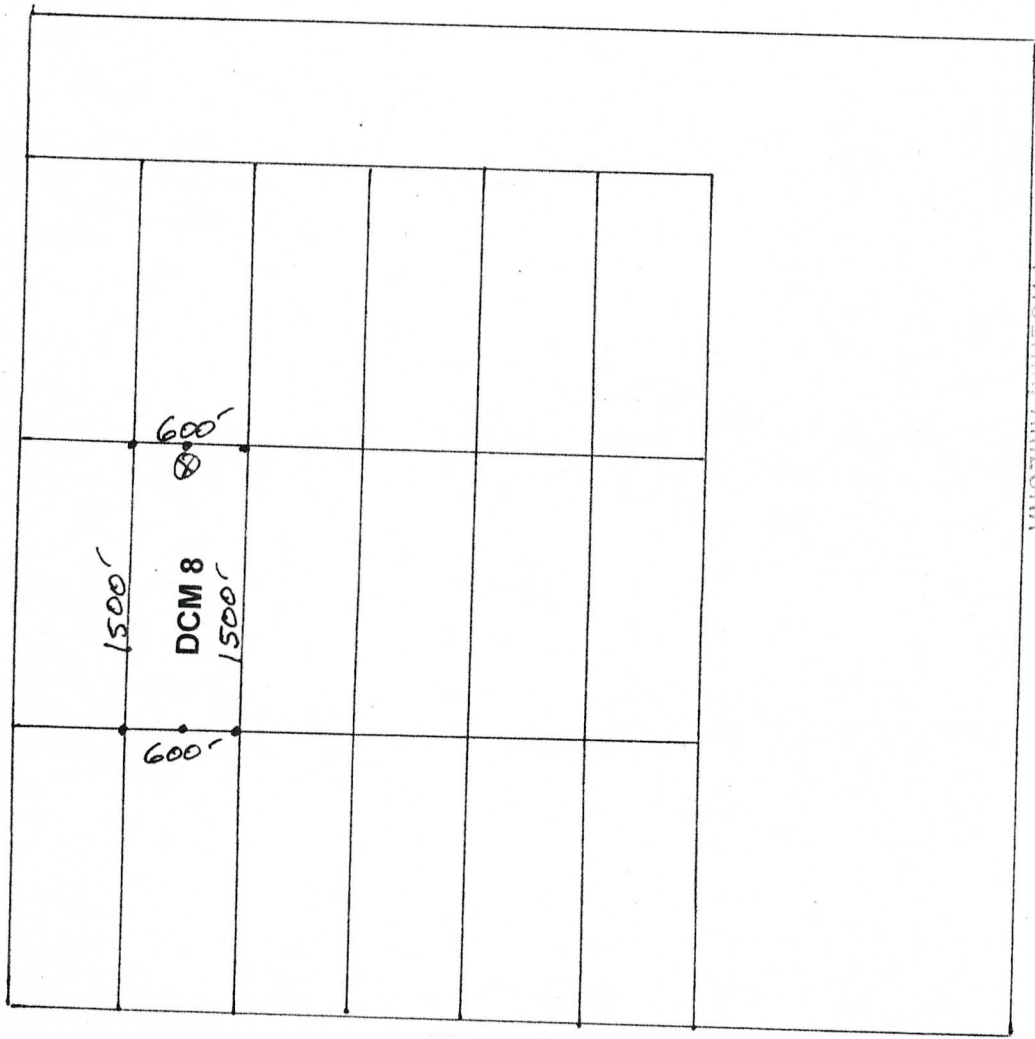
CLAIM MAP

LODE (X)
PLACER ()

Section 10

R 6 W

T 10 N



BLM AZ STATE OFFICE
2011 OCT 21 PM 2:45
T 10 N
PHOENIX, ARIZONA

AHC411449

SCALE: 1" = 1000'

R 6 W

1. The above map depicts the DCM 8 mining claim, which is located in Section 10, T. 10 N, R. 6 W, G&SRM, Arizona.
2. The type of corner and location monuments used are as follows: All corners, end centers and location monuments are 2" X 2" X 5' wood posts.
3. The bearings and distances in degrees and feet between claim corners are as depicted on map.

RECORDERS MEMO: LEGIBILITY
QUESTIONABLE FOR GOOD REPRODUCTION

STATE OF ARIZONA)
) SS
COUNTY OF YAVAPAI)

B: 4836 P: 928 09/30 11:46:46 AM NML
Ana Wayman-Trujillo
OFFICIAL RECORDS OF YAVAPAI COUNTY \$14.00
AURIC RESOURCES INTERNATIONAL 2011-0050971

B: 4836 P: 928 09/30/2011 11:46:46 AM NML
\$14.00 Page: 1 of 2 2011-0050971

Recording requested by:
AURIC RESOURCES INTERNATIONAL, INC.
P.O.Box 1738
Wickenburg, AZ 85358-1738

| |
|-----|
| FEE |
| \$8 |
| \$5 |
| \$1 |

NOTICE OF MINING LOCATION LODE CLAIM

NOTICE IS HEREBY GIVEN that the DCM 9 lode mining claim has been located by Bonanza Goldfields Corp., whose current mailing address is 2415 E. Camelback Rd. Suite 700 Phoenix, AZ 85016.

The general course of this claim is north to south and it is situated in the County of Yavapai, State of ARIZONA.

This claim is 1,500 feet in length and 600 feet in width. This claim runs from the location monument on which this location notice is posted approximately 10 feet in a northerly direction to the north end line, thence 1,490 feet in a southerly direction to the south end line, together with 300 feet on each side of the center line. This claim is clearly marked by six monuments; one at each corner and one at the center of each end line of the claim.

The location monument on which this notice is posted is situated within Section 10, T. 10 N, R. 6 W, G&SRM, Arizona, and this claim encompasses portions of the following quarter section(s), Section(s), Township(s), and Range(s) : NW ¼ & SW ¼ S10 T10N R6W G&SRM, Arizona.

The locality of this claim with reference to some natural object or permanent monument and additional information (if any) concerning its locality are as follows: the discovery monument is located 2,990' north thence 1,500' east from the SW corner of S10 T10N R6W.

DATED AND POSTED on the ground this 29th day of September, 2011.

LOCATOR (S): Bonanza Goldfields Corp.

BY: William C. Berridge
William C. Berridge, P. G., Agent

BLM STATE OFFICE
PHOENIX, ARIZONA
2011 SEP 21 PM 2:44

AMC411450

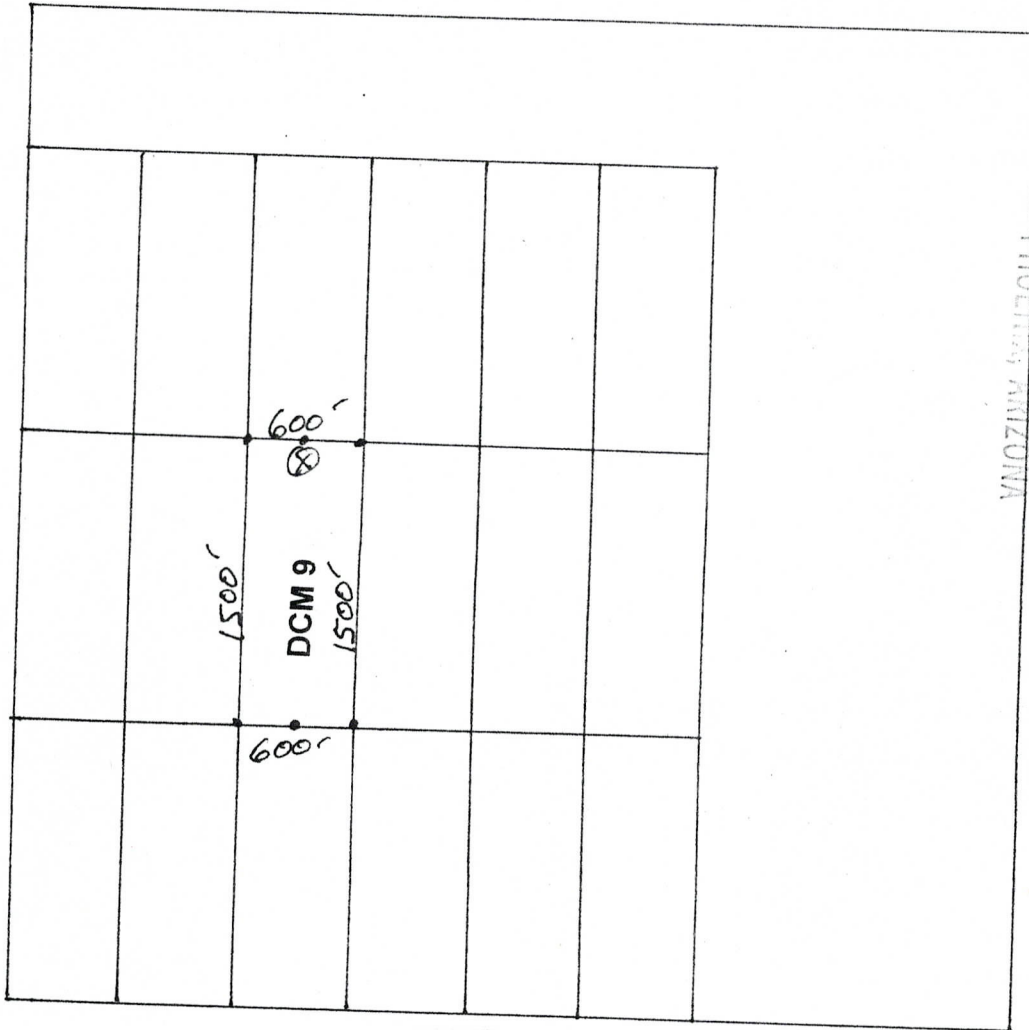
CLAIM MAP

LODE (X)
PLACER ()

Section 10

R 6 W

T 10 N



BLM AZ STATE OFFICE
2011 OCT 21 PM 2:45
T 10 N
PHOENIX ARIZONA

AN0411450

SCALE: 1" = 1000' R 6 W

1. The above map depicts the DCM 9 mining claim, which is located in Section 10, T. 10 N, R. 6 W, G&SRM, Yavapai County, Arizona.
2. The type of corner and location monuments used are as follows: All corners, end centers and location monuments are 2" X 2" X 5' wood posts.
3. The bearings and distances in degrees and feet between claim corners are as depicted on map.

RECORDERS MEMO: LEGIBILITY
QUESTIONABLE FOR GOOD REPRODUCTION

STATE OF ARIZONA)
) SS
COUNTY OF YAVAPAI)

B: 4836 P: 929 09/30/2011 11:46:46 AM NML
Ana Wayman-Trujillo
OFFICIAL RECORDS OF YAVAPAI COUNTY \$14.00
AURIC RESOURCES INTERNATIONAL 2011-0050972

B: 4836 P: 929 09/30/2011 11:46:46 AM NML
\$14.00 Page: 1 of 2 2011-0050972

Recording requested by:
AURIC RESOURCES INTERNATIONAL, INC.
P.O.Box 1738
Wickenburg, AZ 85358-1738



FEE
\$8
\$5
\$1
\$

**NOTICE OF MINING LOCATION
LODE CLAIM**

NOTICE IS HEREBY GIVEN that the DCM 10 lode mining claim has been located by Bonanza Goldfields Corp., whose current mailing address is 2415 E. Camelback Rd. Suite 700 Phoenix, AZ 85016.

The general course of this claim is north to south and it is situated in the County of Yavapai State of ARIZONA.

This claim is 1,500 feet in length and 600 feet in width. This claim runs from the location monument on which this location notice is posted approximately 10 feet in a northerly direction to the north end line, thence 1,490 feet in a southerly direction to the south end line, together with 300 feet on each side of the center line. This claim is clearly marked by six monuments; one at each corner and one at the center of each end line of the claim.

The location monument on which this notice is posted is situated within Section 10, T. 10 N, R. 6 W, G&SRM, Arizona, and this claim encompasses portions of the following quarter section(s), Section(s), Township(s), and Range(s) : NW ¼ & SW ¼ S10 T10N R6W G&SRM, Arizona.

The locality of this claim with reference to some natural object or permanent monument and additional information (if any) concerning its locality are as follows: the discovery monument is located 2,990' north thence 2,100' east from the SW corner of S10 T10N R6W.

DATED AND POSTED on the ground this 29th day of September, 2011.

LOCATOR (S): Bonanza Goldfields Corp.

BY: William C. Berridge
William C. Berridge, P. G., Agent

PLM STATE OFFICE
PHOENIX, ARIZONA
09/30/2011 11:45

AN411451

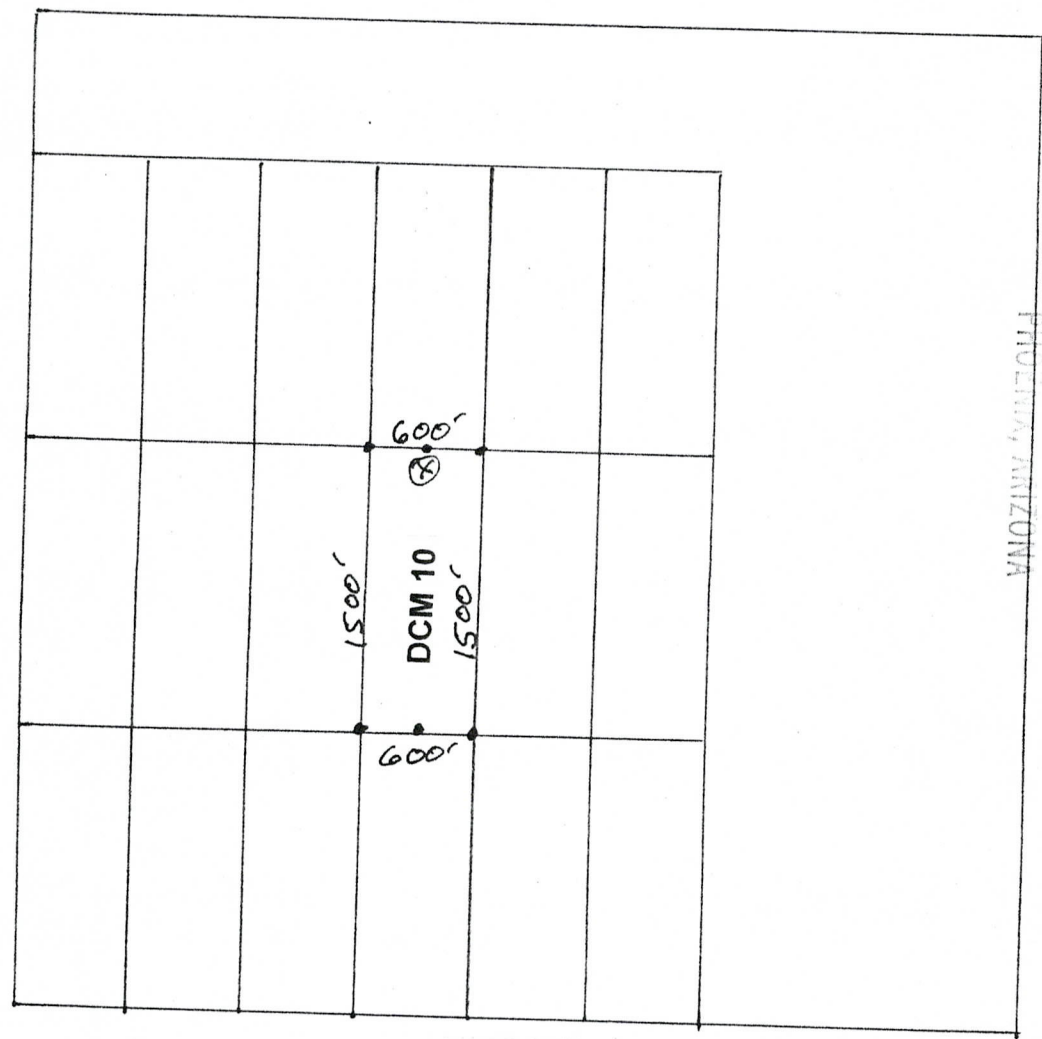
CLAIM MAP

LODE (X)
PLACER ()

Section 10

R 6 W

T 10 N



BLM AZ STATE OFFICE
2011 OCT 21 PM 2:45
T 10 N

AMC411451

SCALE: 1" = 1000' R 6 W

1. The above map depicts the DCM 10 mining claim, which is located in Section 10, T. 10 N, R. 6 W, G&SRM, Yavapai County, Arizona.
2. The type of corner and location monuments used are as follows: All corners, end centers and location monuments are 2" X 2" X 5' wood posts.
3. The bearings and distances in degrees and feet between claim corners are as depicted on map.

RECORDERS MEMO: LEGIBILITY
QUESTIONABLE FOR GOOD REPRODUCTION

STATE OF ARIZONA)
) SS
COUNTY OF YAVAPAI)

B: 4836 P: 930 09/30/2011 11:46:46 AM NML
Ana Wayman-Trujillo
OFFICIAL RECORDS OF YAVAPAI COUNTY \$14.00
AURIC RESOURCES INTERNATIONAL 2011-0050973

B: 4836 P: 930 09/30/2011 11:46:46 AM NML
\$14.00 Page: 1 of 2 2011-0050973

Recording requested by:
AURIC RESOURCES INTERNATIONAL, INC.
P.O.Box 1738
Wickenburg, AZ 85358-1738



**NOTICE OF MINING LOCATION
LODE CLAIM**

NOTICE IS HEREBY GIVEN that the DCM 11 lode mining claim has been located by Bonanza Goldfields Corp., whose current mailing address is 2415 E. Camelback Rd. Suite 700 Phoenix, AZ 85016.

The general course of this claim is north to south and it is situated in the County of Yavapai, State of ARIZONA.

This claim is 1,500 feet in length and 600 feet in width. This claim runs from the location monument on which this location notice is posted approximately 10 feet in a northerly direction to the north end line, thence 1,490 feet in a southerly direction to the south end line, together with 300 feet on each side of the center line. This claim is clearly marked by six monuments; one at each corner and one at the center of each end line of the claim.

The location monument on which this notice is posted is situated within Section 10, T. 10 N, R. 6 W, G&SRM, Arizona, and this claim encompasses portions of the following quarter section(s), Section(s), Township(s), and Range(s) : NE ¼ & SE ¼ S10 T10N R6W G&SRM, Arizona.

The locality of this claim with reference to some natural object or permanent monument and additional information (if any) concerning its locality are as follows: the discovery monument is located 2,990' north thence 2,700' east from the SW corner of S10 T10N R6W.

DATED AND POSTED on the ground this 29th day of September, 2011.

LOCATOR (S): Bonanza Goldfields Corp.

BY: William C. Berridge
William C. Berridge, P. G., Agent

BLM-AZ STATE OFFICE
2011 09 21 11:46:46 AM
PHOENIX, ARIZONA

AHC411452

FEE
\$0
\$0
\$0
\$0

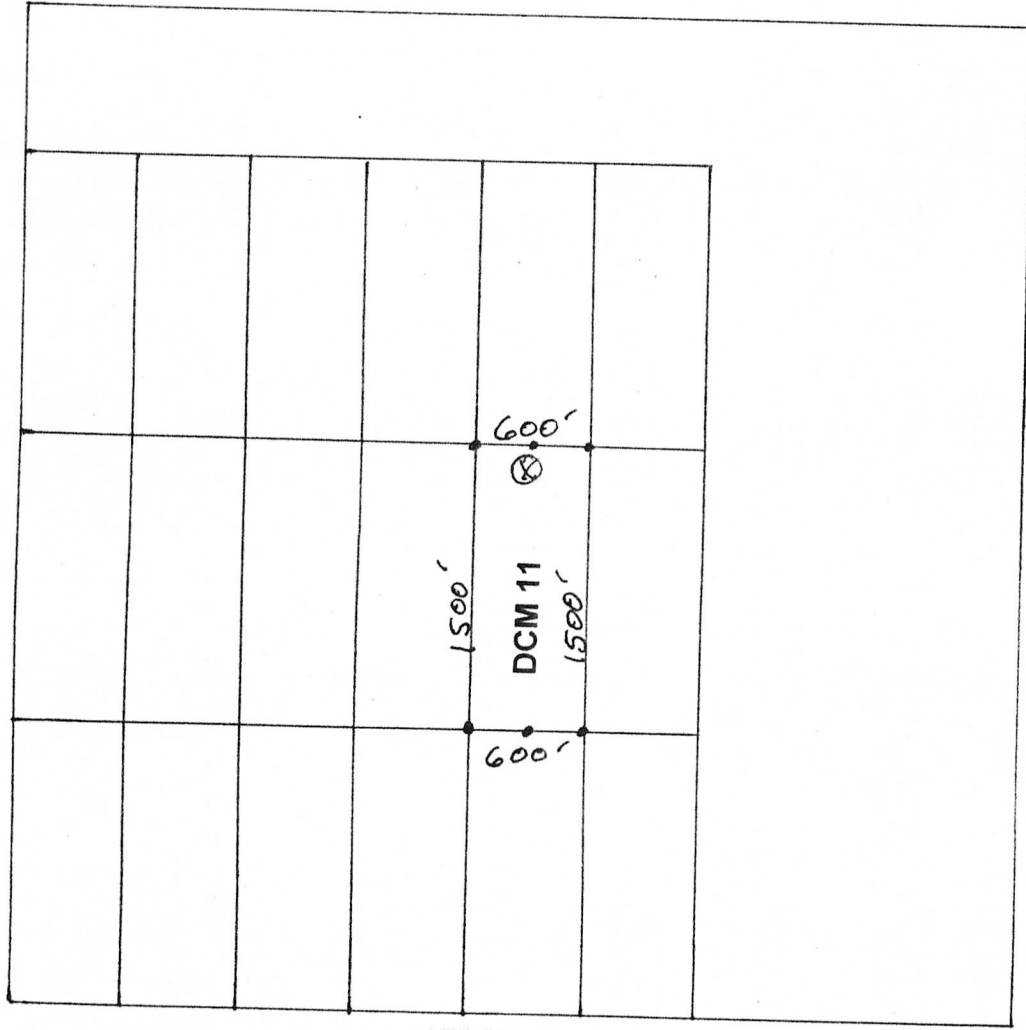
CLAIM MAP

LODE (X)
PLACER ()

Section 10

R 6 W

T 10 N



BLM AZ STATE OFFICE
2011 OCT 21 PM 2:45
PIOENIA, ARIZONA
T 10 N

AMC411452

SCALE: 1" = 1000'

R 6 W

1. The above map depicts the DCM 11 mining claim, which is located in Section 10, T. 10 N, R. 6 W, G&SRM, Yavapai County, Arizona.
2. The type of corner and location monuments used are as follows: All corners, end centers and location monuments are 2" X 2" X 5' wood posts.
3. The bearings and distances in degrees and feet between claim corners are as depicted on map.

RECORDERS MEMO: LEGIBILITY
QUESTIONABLE FOR GOOD REPRODUCTION

STATE OF ARIZONA)
) SS
COUNTY OF YAVAPAI)

B: 4836 P: 931 09/30/11 11:46:46 AM NML
Ana Wayman-Trujillo
OFFICIAL RECORDS OF YAVAPAI COUNTY \$14.00
AURIC RESOURCES INTERNATIONAL 2011-0050974

B: 4836 P: 931 09/30/2011 11:46:46 AM NML
\$14.00 Page: 1 of 2 2011-0050974

Recording requested by:
AURIC RESOURCES INTERNATIONAL, INC.
P.O.Box 1738
Wickenburg, AZ 85358-1738



FEE
\$8
\$5
\$1

**NOTICE OF MINING LOCATION
LODE CLAIM**

BLM AZ STATE OFFICE
2011 OCT 29 PM 2:46
PHOENIX, ARIZONA

NOTICE IS HEREBY GIVEN that the DCM 12 lode mining claim has been located by Bonanza Goldfields Corp., whose current mailing address is 2415 E. Camelback Rd. Suite 700 Phoenix, AZ 85016.

The general course of this claim is north to south and it is situated in the County of Yavapai, State of ARIZONA.

This claim is 1,500 feet in length and 600 feet in width. This claim runs from the location monument on which this location notice is posted approximately 10 feet in a northerly direction to the north end line, thence 1,490 feet in a southerly direction to the south end line, together with 300 feet on each side of the center line. This claim is clearly marked by six monuments; one at each corner and one at the center of each end line of the claim.

The location monument on which this notice is posted is situated within Section 10, T. 10 N, R. 6 W, G&SRM, Arizona, and this claim encompasses portions of the following quarter section(s), Section(s), Township(s), and Range(s) : NE ¼ & SE ¼ S10 T10N R6W G&SRM, Arizona.

The locality of this claim with reference to some natural object or permanent monument and additional information (if any) concerning its locality are as follows: the discovery monument is located 2,990' north thence 3,300' east from the SW corner of S10 T10N R6W.

DATED AND POSTED on the ground this 29th day of September, 2011.

LOCATOR (S): Bonanza Goldfields Corp.

BY: William C. Berridge
William C. Berridge, P. G., Agent

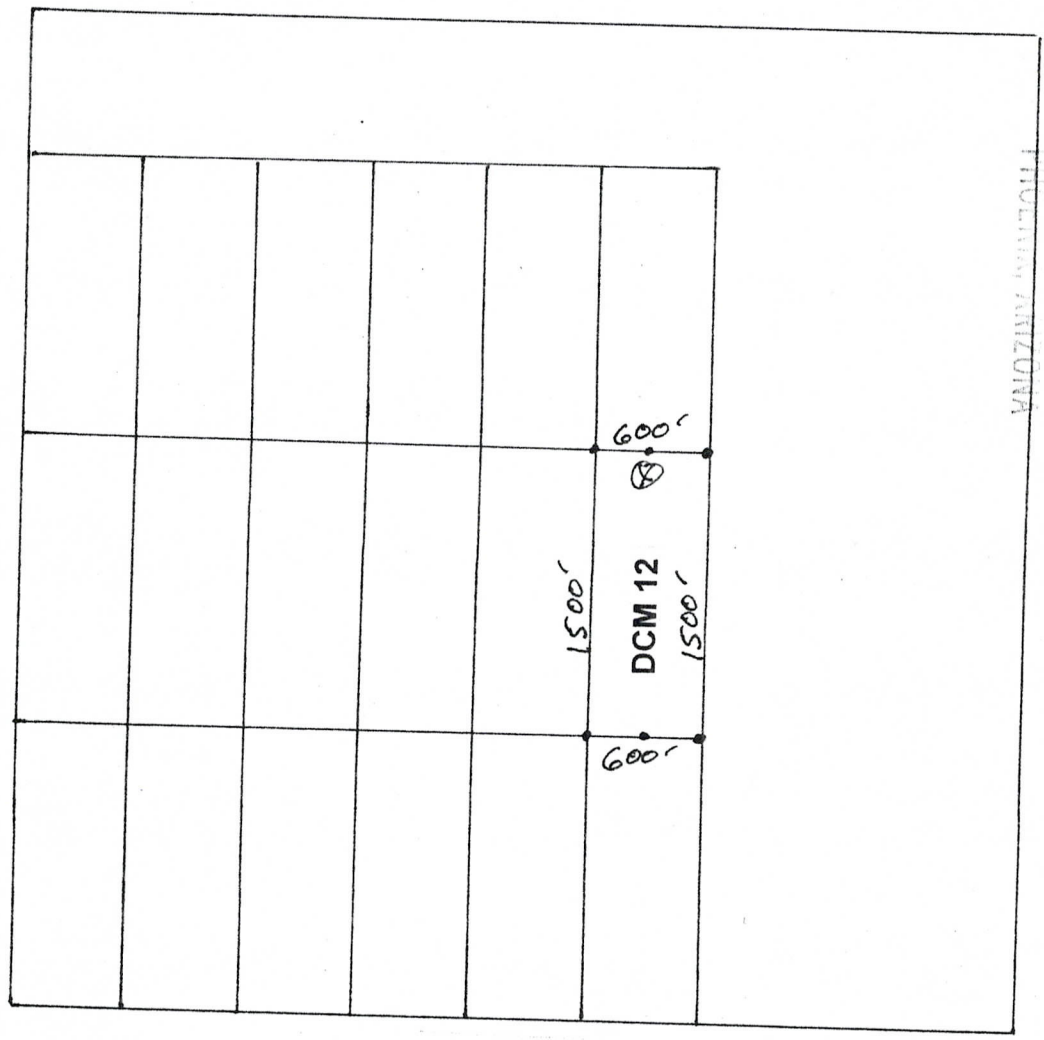
AMC411453

CLAIM MAP

LODE (X)
PLACER ()

Section 10
R 6 W

T 10 N



BLM AZ STATE OFFICE
2011 OCT 21 PM 2:45
PHOENIX, ARIZONA

T 10 N

AMC411453

SCALE: 1" = 1000'

R 6 W

1. The above map depicts the DCM 12 mining claim, which is located in Section 10, T. 10 N, R. 6 W, G&SRM, Yavapai County, Arizona.
2. The type of corner and location monuments used are as follows: All corners, end centers and location monuments are 2" X 2" X 5' wood posts.
3. The bearings and distances in degrees and feet between claim corners are as depicted on map.

RECORDERS MEMO: LEGIBILITY
QUESTIONABLE FOR GOOD REPRODUCTION

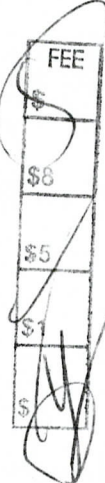
STATE OF ARIZONA)
) SS
COUNTY OF YAVAPAI)

B: 4836 P: 932 09/30/20 1:46:46 AM NML
Ana Wayman-Trujillo
OFFICIAL RECORDS OF YAVAPAI COUNTY \$14.00
AURIC RESOURCES INTERNATIONAL 2011-0050975

B: 4836 P: 932 09/30/2011 11:46:46 AM NML
\$14.00 Page: 1 of 2 2011-0050975



Recording requested by:
AURIC RESOURCES INTERNATIONAL, INC.
P.O.Box 1738
Wickenburg, AZ 85358-1738



NOTICE OF MINING LOCATION LODE CLAIM

NOTICE IS HEREBY GIVEN that the DCM 13 lode mining claim has been located by Bonanza Goldfields Corp., whose current mailing address is 2415 E. Camelback Rd. Suite 700 Phoenix, AZ 85016.

The general course of this claim is south to north and it is situated in the County of Yavapai, State of ARIZONA.

This claim is 1,500 feet in length and 600 feet in width. This claim runs from the location monument on which this location notice is posted approximately 10 feet in a southerly direction to the south end line, thence 1,490 feet in a northerly direction to the north end line, together with 300 feet on each side of the center line. This claim is clearly marked by six monuments; one at each corner and one at the center of each end line of the claim.

The location monument on which this notice is posted is situated within Section 10, T. 10 N, R. 6 W, G&SRM, Arizona, and this claim encompasses portions of the following quarter section(s), Section(s), Township(s), and Range(s) : SW ¼ S10 T10N R6W G&SRM, Arizona.

The locality of this claim with reference to some natural object or permanent monument and additional information (if any) concerning its locality are as follows: the discovery monument is located 10' north thence 300' east from the SW corner of S10 T10N R6W.

DATED AND POSTED on the ground this 29th day of September, 2011.

LOCATOR (S): Bonanza Goldfields Corp.

BY: William C. Berridge
William C. Berridge, P. G., Agent

EM AZ STATE OFFICE
OCT 2 PM 2 4
P. ENV. ANIZ. I.A.

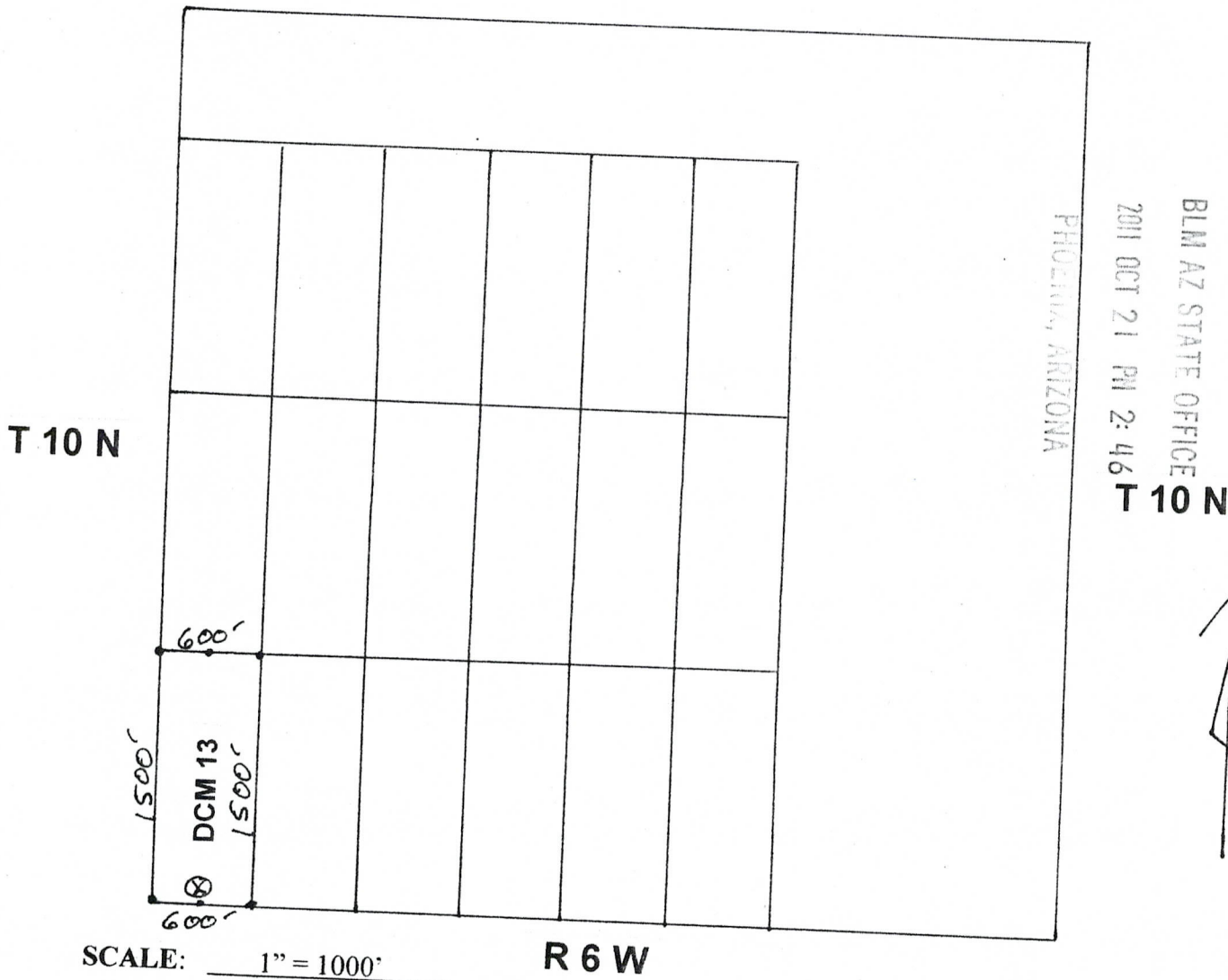
ANCH 11454

CLAIM MAP

Section 10

LODE (X)
PLACER ()

R 6 W



SCALE: 1" = 1000'

1. The above map depicts the DCM 13 mining claim, which is located in Section 10, T. 10 N, R. 6 W, G&SRM, Yavapai County, Arizona.
2. The type of corner and location monuments used are as follows: All corners, end centers and location monuments are 2" X 2" X 5' wood posts.
3. The bearings and distances in degrees and feet between claim corners are as depicted on map.

RECORDERS MEMO: LEGIBILITY
QUESTIONABLE FOR GOOD REPRODUCTION

STATE OF ARIZONA

COUNTY OF YAVAPAI)

B: 4836 P: 933 09/3 11 11:46:46 AM NML
Ana Wayman-Trujillo
OFFICIAL RECORDS OF YAVAPAI COUNTY \$14.00
AURIC RESOURCES INTERNATIONAL 2011-0050976

Recording requested by:
AURIC RESOURCES INTERNATIONAL, INC.
P.O.Box 1738
Wickenburg, AZ 85358-1738

B: 4836 P: 933 09/30/2011 11:46:46 AM NML
\$14.00 Page: 1 of 2 2011-0050976



**NOTICE OF MINING LOCATION
LODE CLAIM**

NOTICE IS HEREBY GIVEN that the DCM 14 lode mining claim has been located by Bonanza Goldfields Corp., whose current mailing address is 2415 E. Camelback Rd. Suite 700 Phoenix, AZ 85016.

The general course of this claim is north to south and it is situated in the County of Yavapai, State of ARIZONA.

This claim is 1,500 feet in length and 600 feet in width. This claim runs from the location monument on which this location notice is posted approximately 10 feet in a northerly direction to the north end line, thence 1,490 feet in a southerly direction to the south end line, together with 300 feet on each side of the center line. This claim is clearly marked by six monuments; one at each corner and one at the center of each end line of the claim.

The location monument on which this notice is posted is situated within Section 10, T. 10 N, R. 6 W, G&SRM, Arizona, and this claim encompasses portions of the following quarter section(s), Section(s), Township(s), and Range(s) : SW ¼ S10 T10N R6W G&SRM, Arizona.

The locality of this claim with reference to some natural object or permanent monument and additional information (if any) concerning its locality are as follows: the discovery monument is located 1,490' north thence 900' east from the SW corner of S10 T10N R6W.

DATED AND POSTED on the ground this 29th day of September, 2011.

LOCATOR (S): Bonanza Goldfields Corp.

BY: William C. Berridge
William C. Berridge, P. G., Agent

BLM AZ STATE OFFICE
2011 09 29 PM 4:46
PHOENIX, ARIZONA

AN 411455

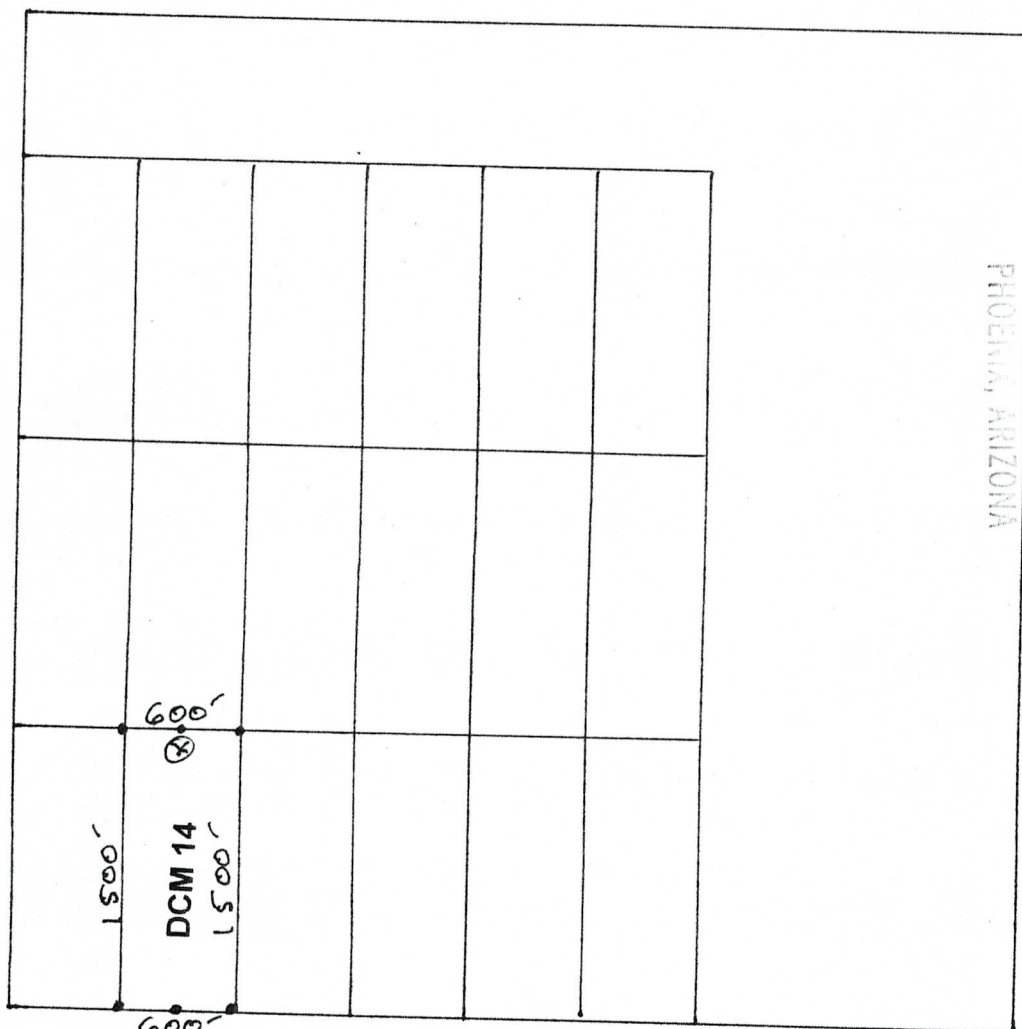
CLAIM

LODE (X)
PLACER ()

Section 10

R 6 W

T 10 N



PHOENIX, ARIZONA

BLM AZ STATE OFFICE
2011 OCT 21 PM 2:45

T 10 N

AMC411455

SCALE: 1" = 1000'

R 6 W

1. The above map depicts the DCM 14 mining claim, which is located in Section 10, T. 10 N, R. 6 W, G&SRM, Yavapai County, Arizona.
2. The type of corner and location monuments used are as follows: All corners, end centers and location monuments are 2" X 2" X 5' wood posts.
3. The bearings and distances in degrees and feet between claim corners are as depicted on map.

RECORDERS MEMO: LEGIBILITY
QUESTIONABLE FOR GOOD REPRODUCTION

STATE OF ARIZONA)
) SS
COUNTY OF YAVAPAI)

B: 4836 P: 934 09/30 1 11:46:46 AM NML
Ana Wayman-Trujillo
OFFICIAL RECORDS OF YAVAPAI COUNTY \$14.00
AURIC RESOURCES INTERNATIONAL 2011-0050977

B: 4836 P: 934 09/30/2011 11:46:46 AM NML
\$14.00 Page: 1 of 2 2011-0050977

Recording requested by:
AURIC RESOURCES INTERNATIONAL, INC.
P.O.Box 1738
Wickenburg, AZ 85358-1738

FEE
\$
\$8
\$5
\$1
[Handwritten signature]

**NOTICE OF MINING LOCATION
LODE CLAIM**

NOTICE IS HEREBY GIVEN that the DCM 15 lode mining claim has been located by Bonanza Goldfields Corp., whose current mailing address is 2415 E. Camelback Rd. Suite 700 Phoenix, AZ 85016.

The general course of this claim is south to north and it is situated in the County of Yavapai, State of ARIZONA.

This claim is 1,500 feet in length and 600 feet in width. This claim runs from the location monument on which this location notice is posted approximately 10 feet in a southerly direction to the south end line, thence 1,490 feet in a northerly direction to the north end line, together with 300 feet on each side of the center line. This claim is clearly marked by six monuments; one at each corner and one at the center of each end line of the claim.

The location monument on which this notice is posted is situated within Section 10, T. 10 N, R. 6 W, G&SRM, Arizona, and this claim encompasses portions of the following quarter section(s), Section(s), Township(s), and Range(s) : SW ¼ S10 T10N R6W G&SRM, Arizona.

The locality of this claim with reference to some natural object or permanent monument and additional information (if any) concerning its locality are as follows: the discovery monument is located 10' north thence 1,500' east from the SW corner of S10 T10N R6W.

DATED AND POSTED on the ground this 29th day of September, 2011.

LOCATOR (S): Bonanza Goldfields Corp.

BY: *William C. Berridge*
William C. Berridge, P. G., Agent

BLM ARIZONA STATE OFFICE
PHOENIX, ARIZONA
2011 OCT 21 11:46 AM

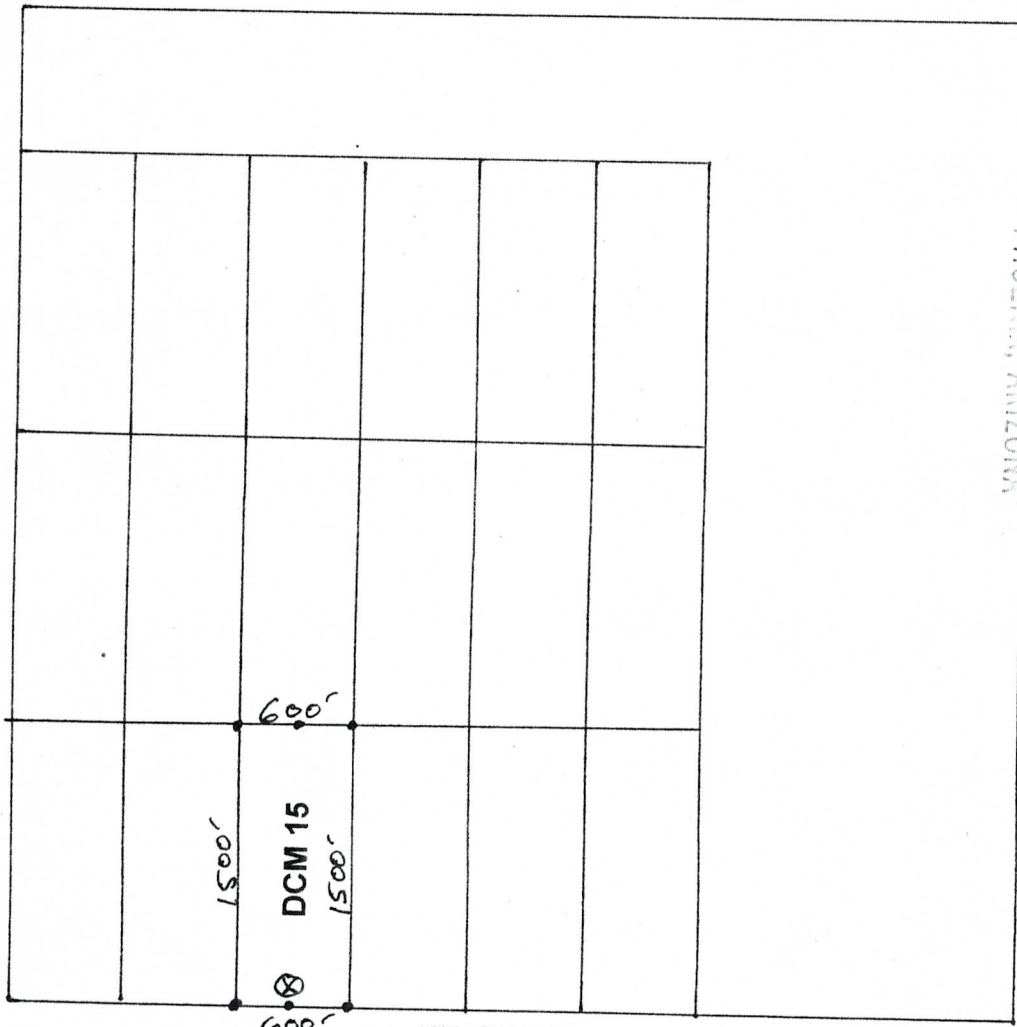
AHC411456

CL...

LODE (X)
PLACER ()

Section 10 R 6 W

T 10 N



BLM AZ STATE OFFICE
2011 OCT 21 PM 2:44
T 10 N



SCALE: 1" = 1000'

R 6 W

AMC411456

1. The above map depicts the DCM 15 mining claim, which is located in Section 10, T. 10 N, R. 6 W, G&SRM, Yavapai County, Arizona.
2. The type of corner and location monuments used are as follows: All corners, end centers and location monuments are 2" X 2" X 5' wood posts.
3. The bearings and distances in degrees and feet between claim corners are as depicted on map.

RECORDERS MEMO: LEGIBILITY
QUESTIONABLE FOR GOOD REPRODUCTION

STATE OF ARIZONA

COUNTY OF YAVAPAI)

Recording requested by:
AURIC RESOURCES INTERNATIONAL, INC.
P.O.Box 1738
Wickenburg, AZ 85358-1738

B: 4836 P: 935 09 2011 11:46:46 AM NML
Ana Wayman-Trujillo
OFFICIAL RECORDS OF YAVAPAI COUNTY \$14.00
AURIC RESOURCES INTERNATIONAL 2011-0050978

B: 4836 P: 935
\$14.00 Page: 1 of 2 09/30/2011 11:46:46 AM NML
2011-0050978

FEE
\$8
\$5
\$7

NOTICE OF MINING LOCATION LODE CLAIM

NOTICE IS HEREBY GIVEN that the DCM 16 lode mining claim has been located by Bonanza Goldfields Corp., whose current mailing address is 2415 E. Camelback Rd. Suite 700 Phoenix, AZ 85016.

The general course of this claim is south to north and it is situated in the County of Yavapai State of ARIZONA.

This claim is 1,500 feet in length and 600 feet in width. This claim runs from the location monument on which this location notice is posted approximately 10 feet in a southerly direction to the south end line, thence 1,490 feet in a northerly direction to the north end line, together with 300 feet on each side of the center line. This claim is clearly marked by six monuments; one at each corner and one at the center of each end line of the claim.

The location monument on which this notice is posted is situated within Section 10, T. 10 N, R. 6 W, G&SRM, Arizona, and this claim encompasses portions of the following quarter section(s), Section(s), Township(s), and Range(s) : SW ¼ S10 T10N R6W G&SRM, Arizona.

The locality of this claim with reference to some natural object or permanent monument and additional information (if any) concerning its locality are as follows: the discovery monument is located 10' north thence 2,100' east from the SW corner of S10 T10N R6W.

DATED AND POSTED on the ground this 29th day of September, 2011.

LOCATOR (S): Bonanza Goldfields Corp.

BY: William C. Berridge
William C. Berridge, P. G., Agent

BIM AZ STATE OFFICE
2011 OCT 21 PM 2:46
TUCSON, ARIZONA

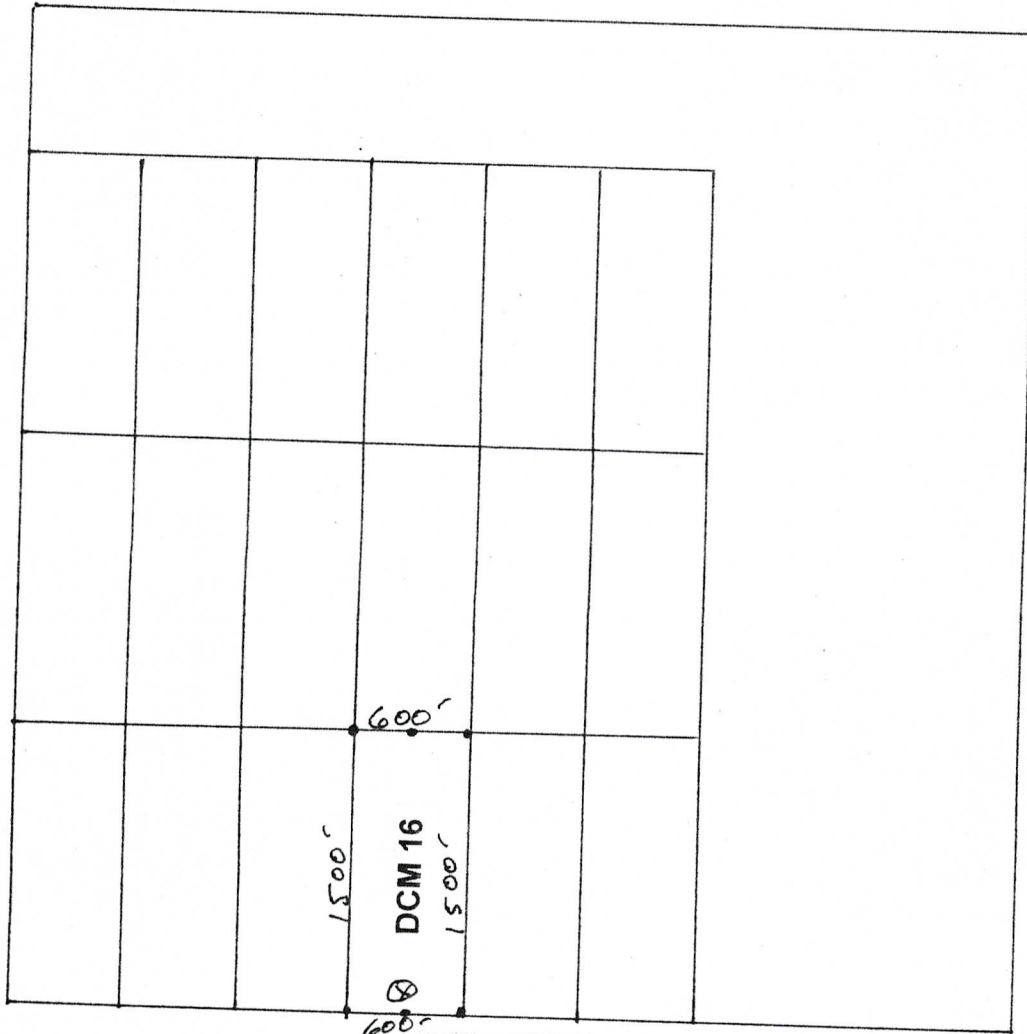
AMC411457

Section 10

LODE (X)
PLACER ()

R 6 W

T 10 N



BLM AZ STATE OFFICE
2011 OCT 21 PM 2:46
T 10 N

AHC411457

SCALE: 1" = 1000'

R 6 W

1. The above map depicts the DCM 16 mining claim, which is located in Section 10, T. 10 N, R. 6 W, G&SRM, Yavapai County, Arizona.
2. The type of corner and location monuments used are as follows: All corners, end centers and location monuments are 2" X 2" X 5' wood posts.
3. The bearings and distances in degrees and feet between claim corners are as depicted on map.

RECORDERS MEMO: LEGIBILITY
QUESTIONABLE FOR GOOD REPRODUCTION

STATE OF ARIZONA)
) SS
COUNTY OF YAVAPAI)

B: 4836 P: 936 09/30/ 11:46:46 AM NML
Ana Wayman-Trujillo
OFFICIAL RECORDS OF YAVAPAI COUNTY \$14.00
AURIC RESOURCES INTERNATIONAL 2011-0050979

B: 4836 P: 936 09/30/2011 11:46:46 AM NML
\$14.00 Page: 1 of 2 2011-0050979

Recording requested by:
AURIC RESOURCES INTERNATIONAL, INC.
P.O.Box 1738
Wickenburg, AZ 85358-1738

FEE
\$6
\$5
\$1
\$

**NOTICE OF MINING LOCATION
LODE CLAIM**

NOTICE IS HEREBY GIVEN that the DCM 17 lode mining claim has been located by Bonanza Goldfields Corp., whose current mailing address is 2415 E. Camelback Rd. Suite 700 Phoenix, AZ 85016.

The general course of this claim is north to south and it is situated in the County of Yavapai, State of ARIZONA.

This claim is 1,500 feet in length and 600 feet in width. This claim runs from the location monument on which this location notice is posted approximately 10 feet in a northerly direction to the north end line, thence 1,490 feet in a southerly direction to the south end line, together with 300 feet on each side of the center line. This claim is clearly marked by six monuments; one at each corner and one at the center of each end line of the claim.

The location monument on which this notice is posted is situated within Section 10, T. 10 N, R. 6 W, G&SRM, Arizona, and this claim encompasses portions of the following quarter section(s), Section(s), Township(s), and Range(s) : SE ¼ S10 T10N R6W G&SRM, Arizona.

The locality of this claim with reference to some natural object or permanent monument and additional information (if any) concerning its locality are as follows: the discovery monument is located 1,490' north thence 2,700' east from the SW corner of S10 T10N R6W.

DATED AND POSTED on the ground this 29th day of September, 2011.

LOCATOR (S): Bonanza Goldfields Corp.

BY: William C. Berridge
William C. Berridge, P. G., Agent

BLM AZ STATE OFFICE
1 OCT 21 PM 2:44
HOLEN, ANTONIA

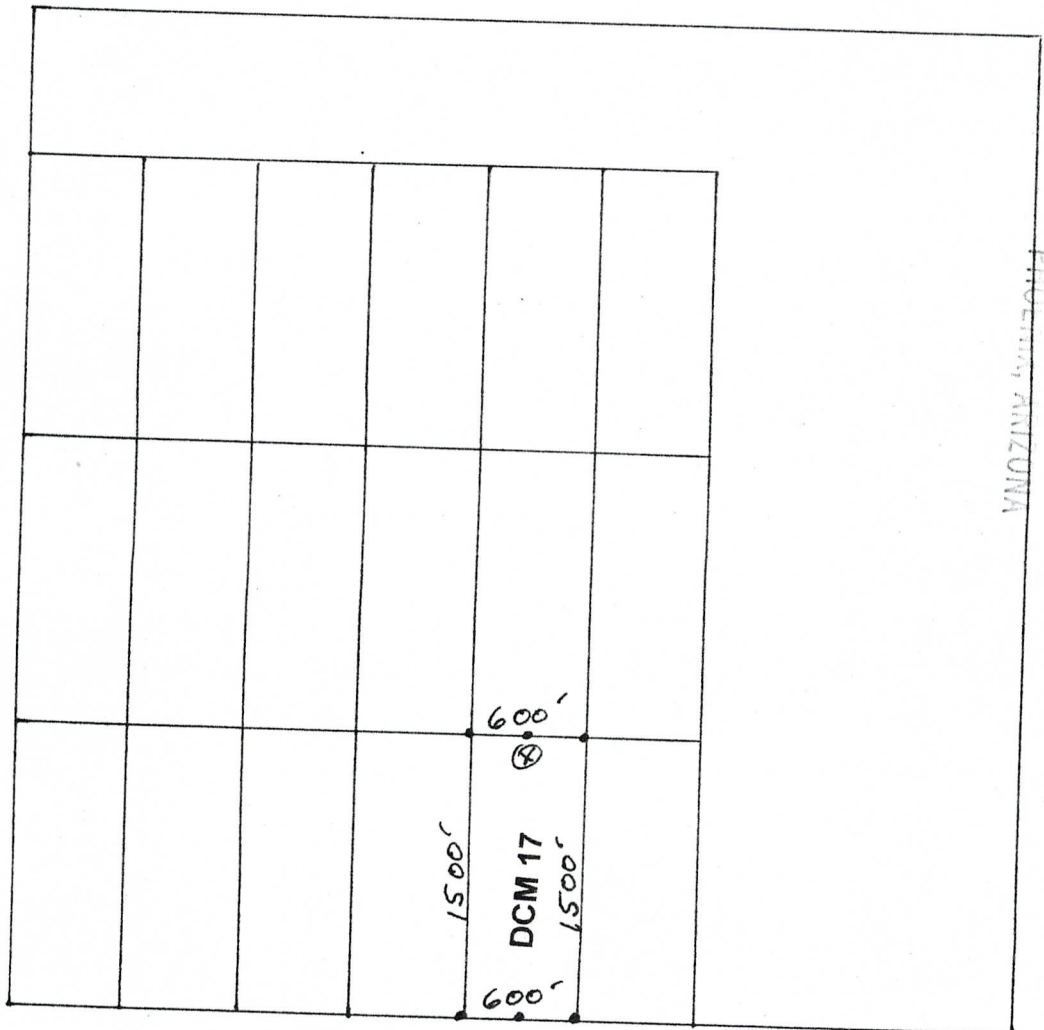
AH411458



LODE (X)
PLACER ()

Section 10
R 6 W

T 10 N



BLM AZ STATE OFFICE
2011 OCT 21 PM 2:46
T 10 N

AHC411458

SCALE: 1" = 1000'

R 6 W

1. The above map depicts the DCM 17 mining claim, which is located in Section 10, T. 10 N, R. 6 W, G&SRM, Yavapai County, Arizona.
2. The type of corner and location monuments used are as follows: All corners, end centers and location monuments are 2" X 2" X 5' wood posts.
3. The bearings and distances in degrees and feet between claim corners are as depicted on map.

RECORDERS MEMO: LEGIBILITY
QUESTIONABLE FOR GOOD REPRODUCTION

STATE OF ARIZONA)
) SS
COUNTY OF YAVAPAI)

B: 4836 P: 937 09/30/2011 11:46:46 AM NML
Ana Wayman-Trujillo
OFFICIAL RECORDS OF YAVAPAI COUNTY \$14.00
AURIC RESOURCES INTERNATIONAL 2011-0050980

B: 4836 P: 937 09/30/2011 11:46:46 AM NML
\$14.00 Page: 1 of 2 2011-0050980

Recording requested by:
AURIC RESOURCES INTERNATIONAL, INC.
P.O.Box 1738
Wickenburg, AZ 85358-1738

FEE
\$5
\$8
\$5
\$5

**NOTICE OF MINING LOCATION
LODE CLAIM**

NOTICE IS HEREBY GIVEN that the DCM 18 lode mining claim has been located by Bonanza Goldfields Corp., whose current mailing address is 2415 E. Camelback Rd. Suite 700 Phoenix, AZ 85016.

The general course of this claim is north to south and it is situated in the County of Yavapai, State of ARIZONA.

This claim is 1,500 feet in length and 600 feet in width. This claim runs from the location monument on which this location notice is posted approximately 10 feet in a northerly direction to the north end line, thence 1,490 feet in a southerly direction to the south end line, together with 300 feet on each side of the center line. This claim is clearly marked by six monuments; one at each corner and one at the center of each end line of the claim.

The location monument on which this notice is posted is situated within Section 10, T. 10 N, R. 6 W, G&SRM, Arizona, and this claim encompasses portions of the following quarter section(s), Section(s), Township(s), and Range(s) : SE ¼ S10 T10N R6W G&SRM, Arizona.

The locality of this claim with reference to some natural object or permanent monument and additional information (if any) concerning its locality are as follows: the discovery monument is located 1,490' north thence 3,300' east from the SW corner of S10 T10N R6W.

DATED AND POSTED on the ground this 29th day of September, 2011.

LOCATOR (S): Bonanza Goldfields Corp.

BY: William C. Berridge
William C. Berridge, P. G., Agent

BLM AZ STATE OFFICE
OCT 2 2 11 PM 2 4

AMC411459

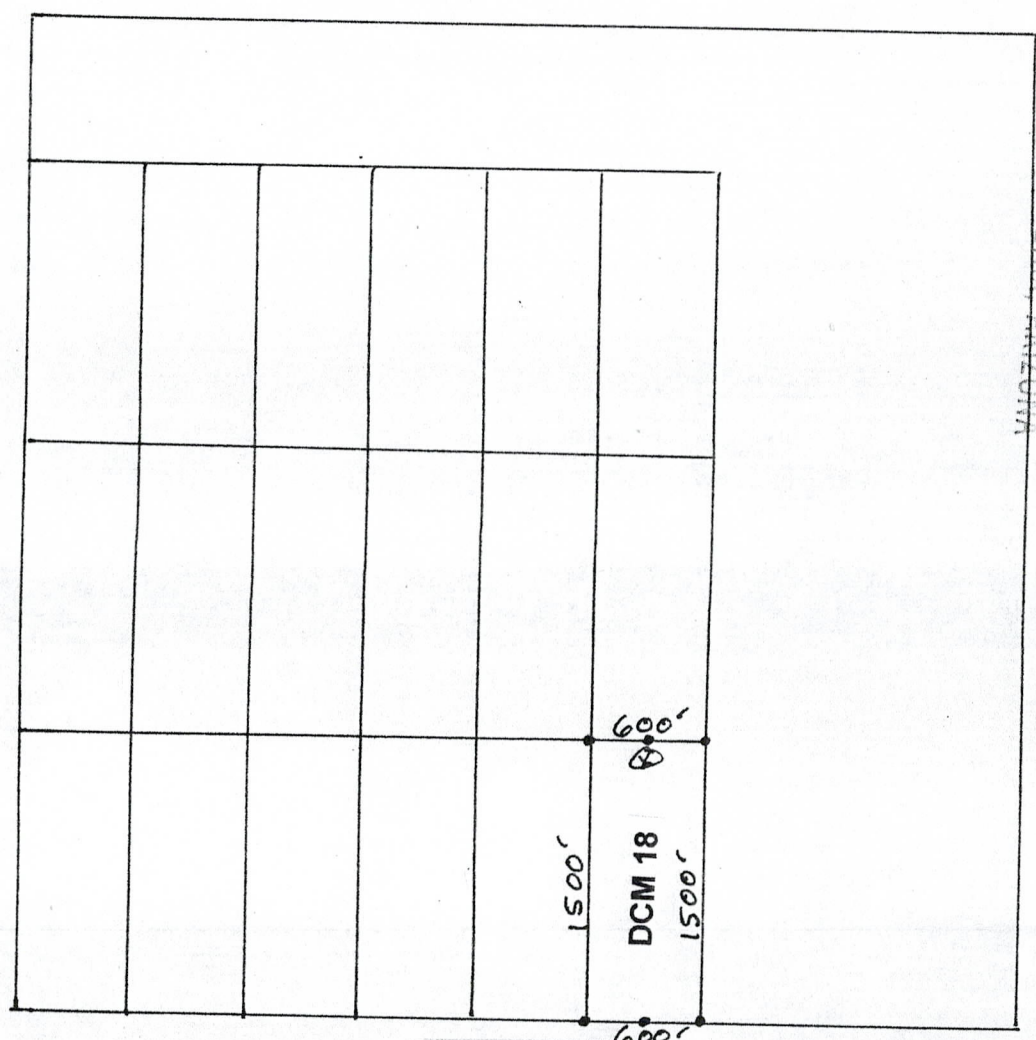
CLAIM

LODE (X)
PLACER ()

Section 10

R 6 W

T 10 N



BLM AZ STATE OFFICE
2011 OCT 21 PM 2:46
PHOENIX, ARIZONA

T 10 N

ANCH 11459

SCALE: 1" = 1000'

R 6 W

1. The above map depicts the DCM 18 mining claim, which is located in Section 10, T. 10 N, R. 6 W, G&SRM, Yavapai County, Arizona.
2. The type of corner and location monuments used are as follows: All corners, end centers and location monuments are 2" X 2" X 5' wood posts.
3. The bearings and distances in degrees and feet between claim corners are as depicted on map.

RECORDERS MEMO: LEGIBILITY
QUESTIONABLE FOR GOOD REPRODUCTION

STATE OF ARIZONA)
) SS
COUNTY OF YAVAPAI)

B: 4836 P: 938 09/30 11:46:46 AM NML
Ana Wayman-Trujillo
OFFICIAL RECORDS OF YAVAPAI COUNTY \$14.00
AURIC RESOURCES INTERNATIONAL 2011-0050981

B: 4836 P: 938 09/30/2011 11:46:46 AM NML
\$14.00 Page: 1 of 2 2011-0050981

Recording requested by:
AURIC RESOURCES INTERNATIONAL, INC.
P.O.Box 1738
Wickenburg, AZ 85358-1738

FEE
\$
\$8
\$5
[Handwritten signature]

**NOTICE OF MINING LOCATION
LODE CLAIM**

NOTICE IS HEREBY GIVEN that the DCM 19 lode mining claim has been located by Bonanza Goldfields Corp., whose current mailing address is 2415 E. Camelback Rd. Suite 700 Phoenix, AZ 85016.

The general course of this claim is north to south and it is situated in the County of Yavapai, State of ARIZONA.

This claim is 1,500 feet in length and 600 feet in width. This claim runs from the location monument on which this location notice is posted approximately 10 feet in a northerly direction to the north end line, thence 1,490 feet in a southerly direction to the south end line, together with 300 feet on each side of the center line. This claim is clearly marked by six monuments; one at each corner and one at the center of each end line of the claim.

The location monument on which this notice is posted is situated within Section 15, T. 10 N, R. 6 W, G&SRM, Arizona, and this claim encompasses portions of the following quarter section(s), Section(s), Township(s), and Range(s) : NW ¼ S15 T10N R6W G&SRM, Arizona.

The locality of this claim with reference to some natural object or permanent monument and additional information (if any) concerning its locality are as follows: the discovery monument is located 10' south thence 300' east from the NW corner of S15 T10N R6W.

DATED AND POSTED on the ground this 29th day of September, 2011.

LOCATOR (S): Bonanza Goldfields Corp.

BY: *William C. Berridge*
William C. Berridge, P. G., Agent

BLM AZ STATE OFFICE
2011 DEC 21 PM 2:44
PHOENIX, ARIZONA

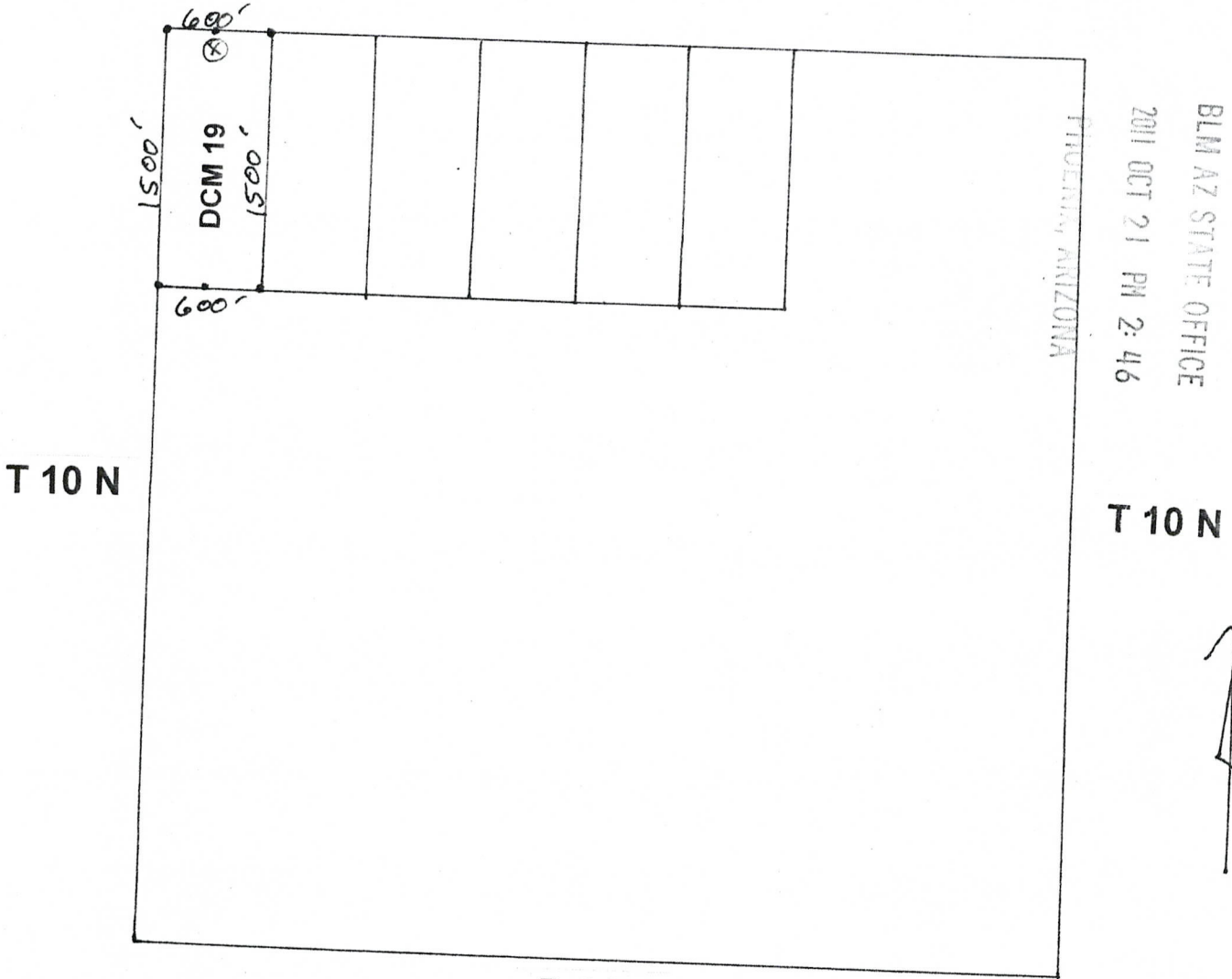
AHC411460

CL

LODE (X)
PLACER ()

Section 15

R 6 W



BLM AZ STATE OFFICE
2011 OCT 21 PM 2:46

T 10 N

SCALE: 1" = 1000'

R 6 W

1. The above map depicts the DCM 19 mining claim, which is located in Section 15, T. 10 N, R. 6 W, G&SRM, Yavapai County, Arizona.
2. The type of corner and location monuments used are as follows: All corners, end centers and location monuments are 2" X 2" X 5' wood posts.
3. The bearings and distances in degrees and feet between claim corners are as depicted on map.

RECORDERS MEMO: LEGIBILITY
QUESTIONABLE FOR GOOD REPRODUCTION

AMC411460

STATE OF ARIZONA)
) SS
COUNTY OF YAVAPAI)

B: 4836 P: 939 09/30/2011 11:46:46 AM NML
Ana Wayman-Trujillo
OFFICIAL RECORDS OF YAVAPAI COUNTY \$14.00
AURIC RESOURCES INTERNATIONAL 2011-0050982

B: 4836 P: 939 09/30/2011 11:46:46 AM NML
\$14.00 Page: 1 of 2 2011-0050982

Recording requested by:
AURIC RESOURCES INTERNATIONAL, INC.
P.O.Box 1738
Wickenburg, AZ 85358-1738

FEE
\$8

**NOTICE OF MINING LOCATION
LODE CLAIM**

NOTICE IS HEREBY GIVEN that the DCM 20 lode mining claim has been located by Bonanza Goldfields Corp., whose current mailing address is 2415 E. Camelback Rd. Suite 700, Phoenix, AZ 85016.

The general course of this claim is south to north and it is situated in the County of Yavapai, State of ARIZONA.

This claim is 1,500 feet in length and 600 feet in width. This claim runs from the location monument on which this location notice is posted approximately 10 feet in a southerly direction to the south end line, thence 1,490 feet in a northerly direction to the north end line, together with 300 feet on each side of the center line. This claim is clearly marked by six monuments; one at each corner and one at the center of each end line of the claim.

The location monument on which this notice is posted is situated within Section 15, T. 10 N, R. 6 W, G&SRM, Arizona, and this claim encompasses portions of the following quarter section(s), Section(s), Township(s), and Range(s) : NW ¼ S15 T10N R6W G&SRM, Arizona.

The locality of this claim with reference to some natural object or permanent monument and additional information (if any) concerning its locality are as follows: the discovery monument is located 1,490' south thence 900' east from the NW corner of S15 T10N R6W.

DATED AND POSTED on the ground this 29th day of September, 2011.

LOCATOR (S): Bonanza Goldfields Corp.

BY: William C. Berridge
William C. Berridge, P. G., Agent

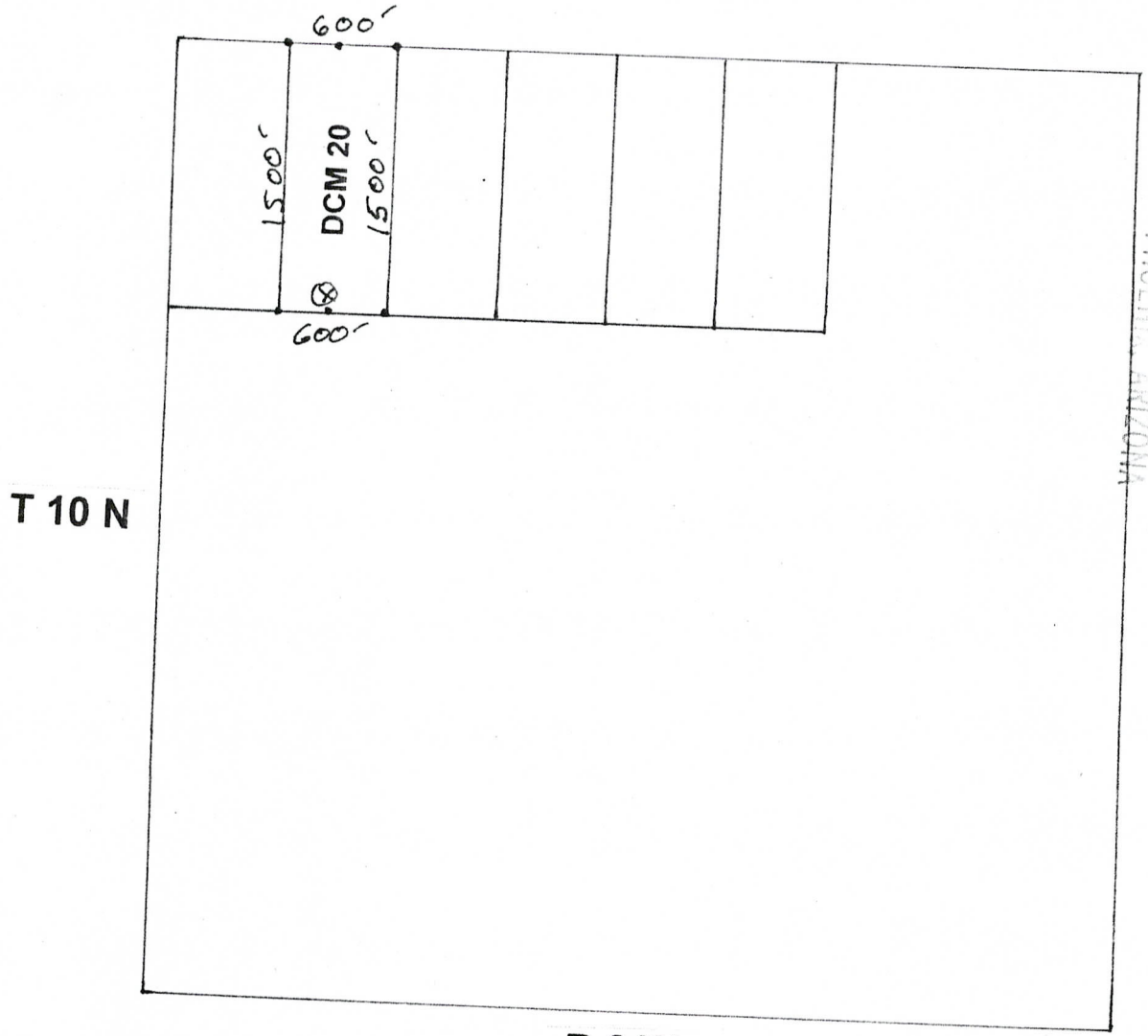
BLM AZ STATE OFFICE
PHOENIX, ARIZONA
2011 OCT 21 11:46 AM

AHC411461

CLAIM

LODE (X)
PLACER ()

Section 15 R 6 W



BLM AZ STATE OFFICE
2011 OCT 21 PM 2:47
PHOENIX, ARIZONA
T 10 N

SCALE: 1" = 1000'

R 6 W

1. The above map depicts the DCM 20 mining claim, which is located in Section 15, T. 10 N, R. 6 W, G&SRM, Arizona.
2. The type of corner and location monuments used are as follows: All corners, end centers and location monuments are 2" X 2" X 5' wood posts.
3. The bearings and distances in degrees and feet between claim corners are as depicted on map.

AMC411461

RECORDERS MEMO: LEGIBILITY
QUESTIONABLE FOR GOOD REPRODUCTION

STATE OF ARIZONA)
) SS
COUNTY OF YAVAPAI)

B: 4836 P: 940 09/30/2011 11:46:46 AM NML
Ana Wayman-Trujillo
OFFICIAL RECORDS OF YAVAPAI COUNTY \$14.00
AURIC RESOURCES INTERNATIONAL 2011-0050983

B: 4836 P: 940 09/30/2011 11:46:46 AM NML
\$14.00 Page: 1 of 2 2011-0050983

FEE
\$0
\$8
\$5
\$1
\$5

Recording requested by:
AURIC RESOURCES INTERNATIONAL, INC.
P.O.Box 1738
Wickenburg, AZ 85358-1738

**NOTICE OF MINING LOCATION
LODE CLAIM**

NOTICE IS HEREBY GIVEN that the DCM 21 lode mining claim has been located by Bonanza Goldfields Corp., whose current mailing address is 2415 E. Camelback Rd. Suite 700 Phoenix, AZ 85016.

The general course of this claim is north to south and it is situated in the County of Yavapai, State of ARIZONA.

This claim is 1,500 feet in length and 600 feet in width. This claim runs from the location monument on which this location notice is posted approximately 10 feet in a northerly direction to the north end line, thence 1,490 feet in a southerly direction to the south end line, together with 300 feet on each side of the center line. This claim is clearly marked by six monuments; one at each corner and one at the center of each end line of the claim.

The location monument on which this notice is posted is situated within Section 15, T. 10 N, R. 6 W, G&SRM, Arizona, and this claim encompasses portions of the following quarter section(s), Section(s), Township(s), and Range(s) : NW ¼ S15 T10N R6W G&SRM, Arizona.

The locality of this claim with reference to some natural object or permanent monument and additional information (if any) concerning its locality are as follows: the discovery monument is located 10' south thence 1,500' east from the NW corner of S15 T10N R6W.

DATED AND POSTED on the ground this 29th day of September, 2011.

LOCATOR (S): Bonanza Goldfields Corp.

BY: William C. Berridge
William C. Berridge, P. G., Agent

BLM AZ STATE OFFICE
OCT 01 PM 2:47
PHOENIX, ARIZONA

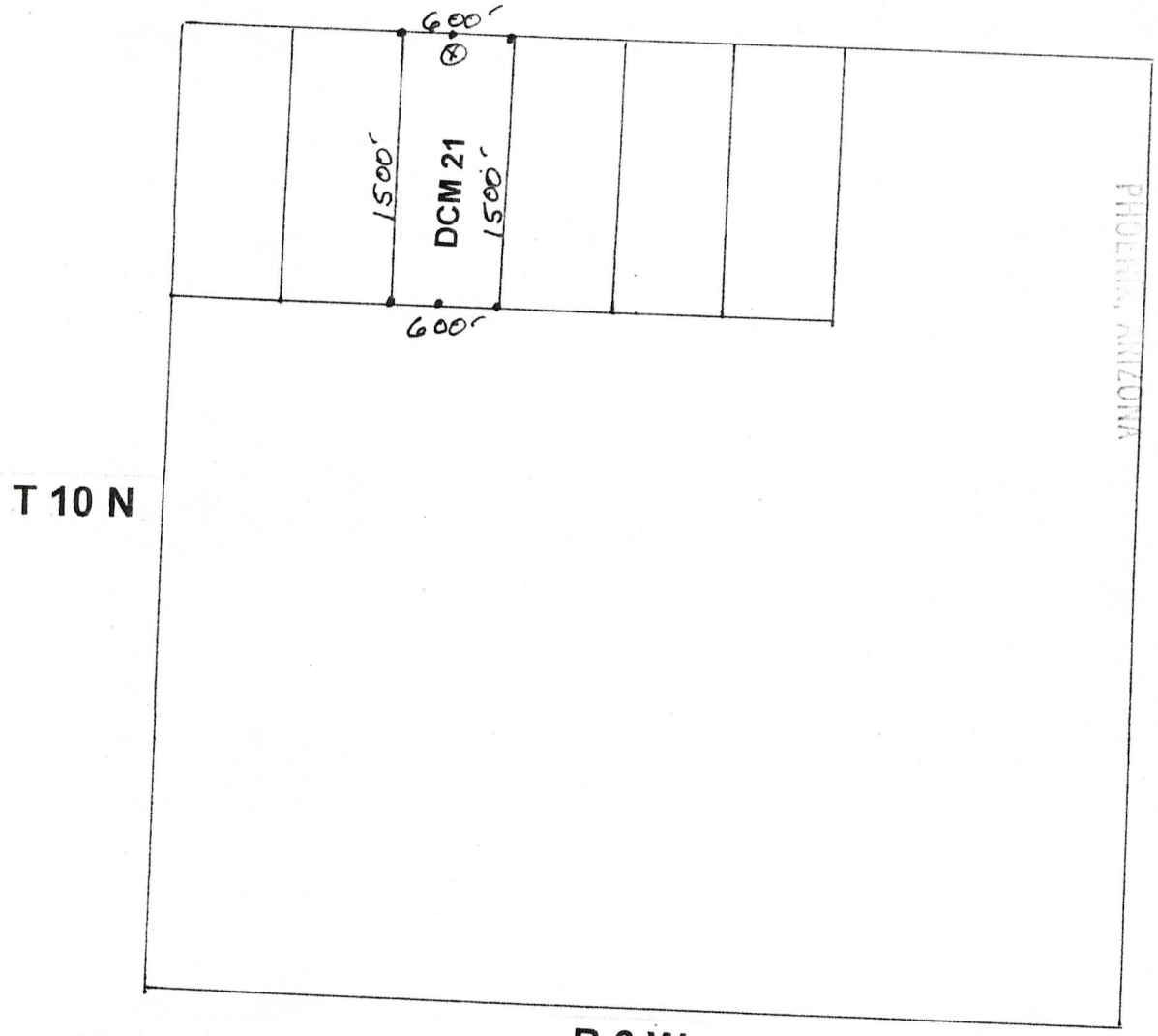
AHC411462



Section 15

LODE (X)
PLACER ()

R 6 W



BLM AZ STATE OFFICE
2011 OCT 21 PM 2:47

T 10 N

AHC411462

SCALE: 1" = 1000'

R 6 W

1. The above map depicts the DCM 21 mining claim, which is located in Section 15, T. 10 N, R. 6 W, G&SRM, Yavapai County, Arizona.
2. The type of corner and location monuments used are as follows: All corners, end centers and location monuments are 2" X 2" X 5' wood posts.
3. The bearings and distances in degrees and feet between claim corners are as depicted on map.

RECORDERS MEMO: LEGIBILITY
QUESTIONABLE FOR GOOD REPRODUCTION

STATE OF ARIZONA)
) SS
COUNTY OF YAVAPAI)

B: 4836 P: 941 09/30/2011 11:46:46 AM NML
Ana Wayman-Trujillo
OFFICIAL RECORDS OF YAVAPAI COUNTY \$14.00
AURIC RESOURCES INTERNATIONAL 2011-0050984

B: 4836 P: 941 09/30/2011 11:46:46 AM NML
\$14.00 Page: 1 of 2 2011-0050984



Recording requested by:
AURIC RESOURCES INTERNATIONAL, INC.
P.O.Box 1738
Wickenburg, AZ 85358-1738

FEE
\$5
\$8

**NOTICE OF MINING LOCATION
LODE CLAIM**

NOTICE IS HEREBY GIVEN that the DCM 22 lode mining claim has been located by Bonanza Goldfields Corp., whose current mailing address is 2415 E. Camelback Rd. Suite 700 Phoenix, AZ 85016.

The general course of this claim is north to south and it is situated in the County of Yavapai, State of ARIZONA.

This claim is 1,500 feet in length and 600 feet in width. This claim runs from the location monument on which this location notice is posted approximately 10 feet in a northerly direction to the north end line, thence 1,490 feet in a southerly direction to the south end line, together with 300 feet on each side of the center line. This claim is clearly marked by six monuments; one at each corner and one at the center of each end line of the claim.

The location monument on which this notice is posted is situated within Section 15, T. 10 N, R. 6 W, G&SRM, Arizona, and this claim encompasses portions of the following quarter section(s), Section(s), Township(s), and Range(s) : NW ¼ S15 T10N R6W G&SRM, Arizona.

The locality of this claim with reference to some natural object or permanent monument and additional information (if any) concerning its locality are as follows: the discovery monument is located 10' south thence 2,100' east from the NW corner of S15 T10N R6W.

DATED AND POSTED on the ground this 29th day of September, 2011.

LOCATOR (S): Bonanza Goldfields Corp.

BY: William C. Berridge
William C. Berridge, P. G., Agent

BLM AZ STATE OFFICE
20110921 11:46:46 AM
P.O. BOX 1738 WICKENBURG, ARIZONA 85358-1738

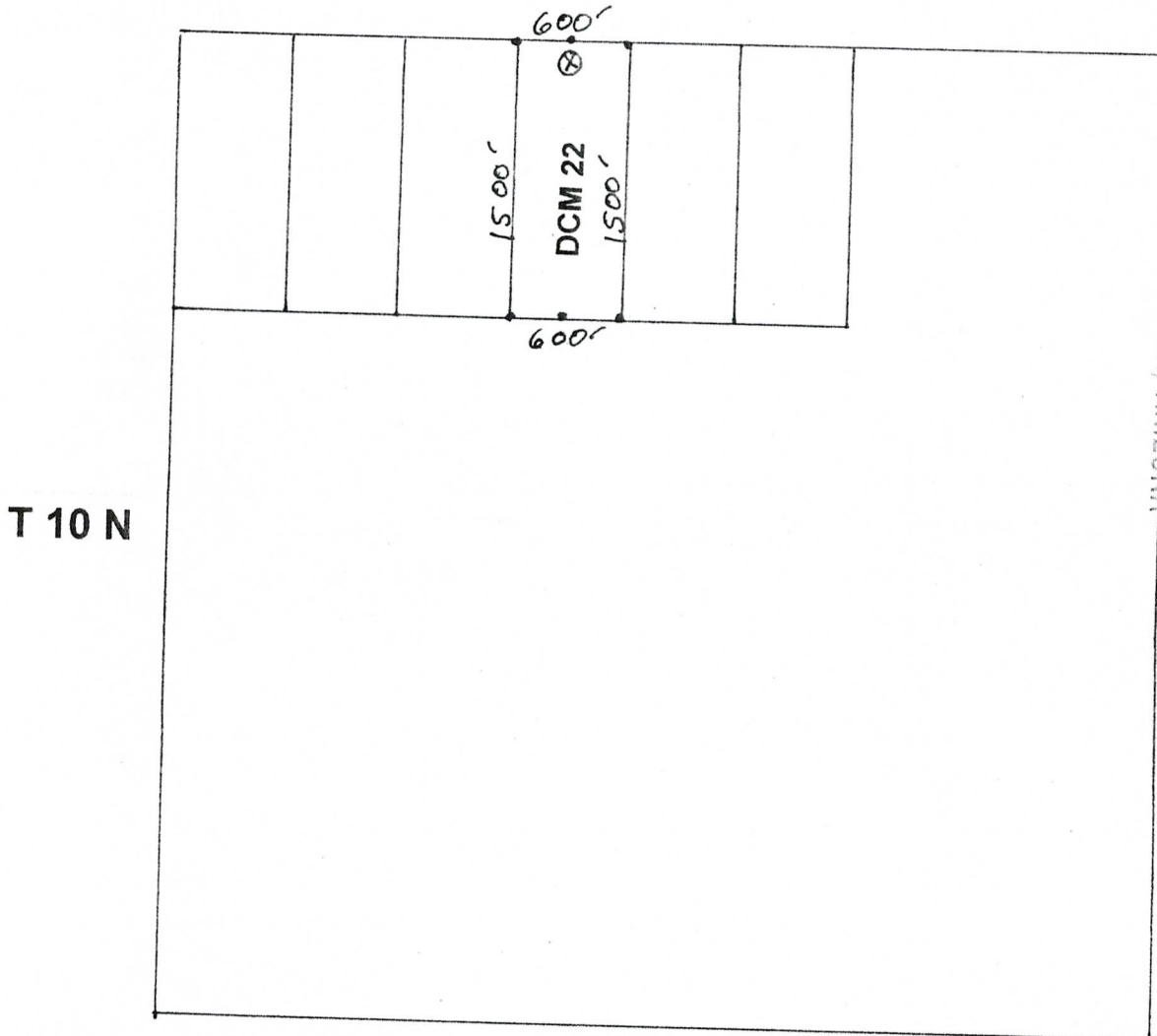
AMC411463

CLA.

LODE (X)
PLACER ()

Section 15

R 6 W



BLM AZ STATE OFFICE
2011 OCT 21 PM 2:47
T 10 N

AMC411463

SCALE: 1" = 1000'

R 6 W

1. The above map depicts the DCM 22 mining claim, which is located in Section 15, T. 10 N, R. 6 W, G&SRM, Yavapai County, Arizona.
2. The type of corner and location monuments used are as follows: All corners, end centers and location monuments are 2" X 2" X 5' wood posts.
3. The bearings and distances in degrees and feet between claim corners are as depicted on map.

RECORDERS MEMO: LEGIBILITY
QUESTIONABLE FOR GOOD REPRODUCTION

STATE OF ARIZONA)
) SS
COUNTY OF YAVAPAI)

B: 4836 P: 942 09/30 11:46:46 AM NML
Ana Wayman-Trujillo
OFFICIAL RECORDS OF YAVAPAI COUNTY \$14.00
AURIC RESOURCES INTERNATIONAL 2011-0050985

B: 4836 P: 942 09/30/2011 11:46:46 AM NML
\$14.00 Page: 1 of 2 2011-0050985

Recording requested by:
AURIC RESOURCES INTERNATIONAL, INC.
P.O.Box 1738
Wickenburg, AZ 85358-1738

FEE
\$8
\$5
\$1
7

**NOTICE OF MINING LOCATION
LODE CLAIM**

NOTICE IS HEREBY GIVEN that the DCM 23 lode mining claim has been located by Bonanza Goldfields Corp., whose current mailing address is 2415 E. Camelback Rd. Suite 700 Phoenix, AZ 85016.

The general course of this claim is north to south and it is situated in the County of Yavapai State of ARIZONA.

This claim is 1,500 feet in length and 600 feet in width. This claim runs from the location monument on which this location notice is posted approximately 10 feet in a northerly direction to the north end line, thence 1,490 feet in a southerly direction to the south end line, together with 300 feet on each side of the center line. This claim is clearly marked by six monuments; one at each corner and one at the center of each end line of the claim.

The location monument on which this notice is posted is situated within Section 15, T. 10 N, R. 6 W, G&SRM, Arizona, and this claim encompasses portions of the following quarter section(s), Section(s), Township(s), and Range(s) : NE ¼ S15 T10N R6W G&SRM, Arizona.

The locality of this claim with reference to some natural object or permanent monument and additional information (if any) concerning its locality are as follows: the discovery monument is located 10' south thence 2,700' east from the NW corner of S15 T10N R6W.

DATED AND POSTED on the ground this 29th day of September, 2011.

LOCATOR (S): Bonanza Goldfields Corp.

BY: William C. Berridge
William C. Berridge, P. G., Agent

ARIZONA STATE OFFICE
OCT 2 2011
PM 5:07

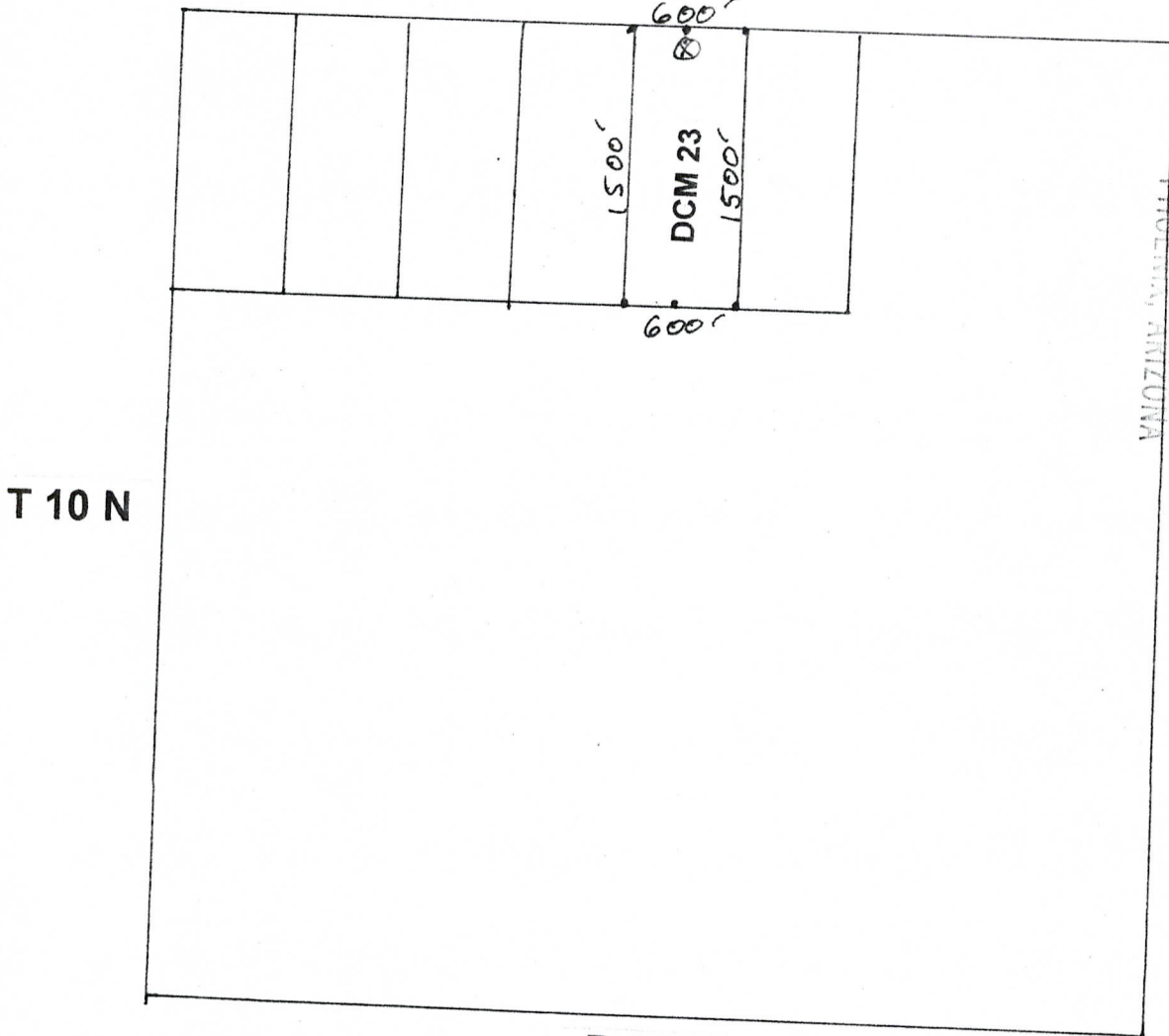
ANC411464

CLAIM MAP

LODE (X)
PLACER ()

Section 15

R 6 W



BLM AZ STATE OFFICE
2011 OCT 21 PM 2:47
T 10 N

ANCH 11464

SCALE: 1" = 1000'

1. The above map depicts the DCM 23 mining claim, which is located in Section 15, T. 10 N, R. 6 W, G&SRM, Yavapai County, Arizona.
2. The type of corner and location monuments used are as follows: All corners, end centers and location monuments are 2" X 2" X 5' wood posts.
3. The bearings and distances in degrees and feet between claim corners are as depicted on map.

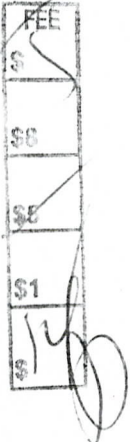
RECORDERS MEMO: LEGIBILITY
QUESTIONABLE FOR GOOD REPRODUCTION

STATE OF ARIZONA)
) SS
COUNTY OF YAVAPAI)

B: 4836 P: 943 09 2011 11:46:46 AM NML
Ana Wayman-Trujillo
OFFICIAL RECORDS OF YAVAPAI COUNTY \$14.00
AURIC RESOURCES INTERNATIONAL 2011-0050986

B: 4836 P: 943 09/30/2011 11:46:46 AM NML
\$14.00 Page: 1 of 2 2011-0050986

Recording requested by:
AURIC RESOURCES INTERNATIONAL, INC.
P.O.Box 1738
Wickenburg, AZ 85358-1738



**NOTICE OF MINING LOCATION
LODE CLAIM**

NOTICE IS HEREBY GIVEN that the DCM 24 lode mining claim has been located by Bonanza Goldfields Corp., whose current mailing address is 2415 E. Camelback Rd. Suite 700 Phoenix, AZ 85016.

The general course of this claim is south to north and it is situated in the County of Yavapai, State of ARIZONA.

This claim is 1,500 feet in length and 600 feet in width. This claim runs from the location monument on which this location notice is posted approximately 300 feet in a southerly direction to the south end line, thence 1,200 feet in a northerly direction to the north end line, together with 300 feet on each side of the center line. This claim is clearly marked by six monuments; one at each corner and one at the center of each end line of the claim.

The location monument on which this notice is posted is situated within Section 15, T. 10 N, R. 6 W, G&SRM, Arizona, and this claim encompasses portions of the following quarter section(s), Section(s), Township(s), and Range(s) : NE ¼ S15 T10N R6W G&SRM, Arizona.

The locality of this claim with reference to some natural object or permanent monument and additional information (if any) concerning its locality are as follows: the discovery monument is located 1,200' south thence 3,300' east from the NW corner of S15 T10N R6W.

DATED AND POSTED on the ground this 29th day of September, 2011.

LOCATOR (S): Bonanza Goldfields Corp.

BY: William C. Berridge
William C. Berridge, P. G., Agent

BLM AZ STATE OFFICE
2011 OCT 21 AM 2:27
PHOENIX, ARIZONA

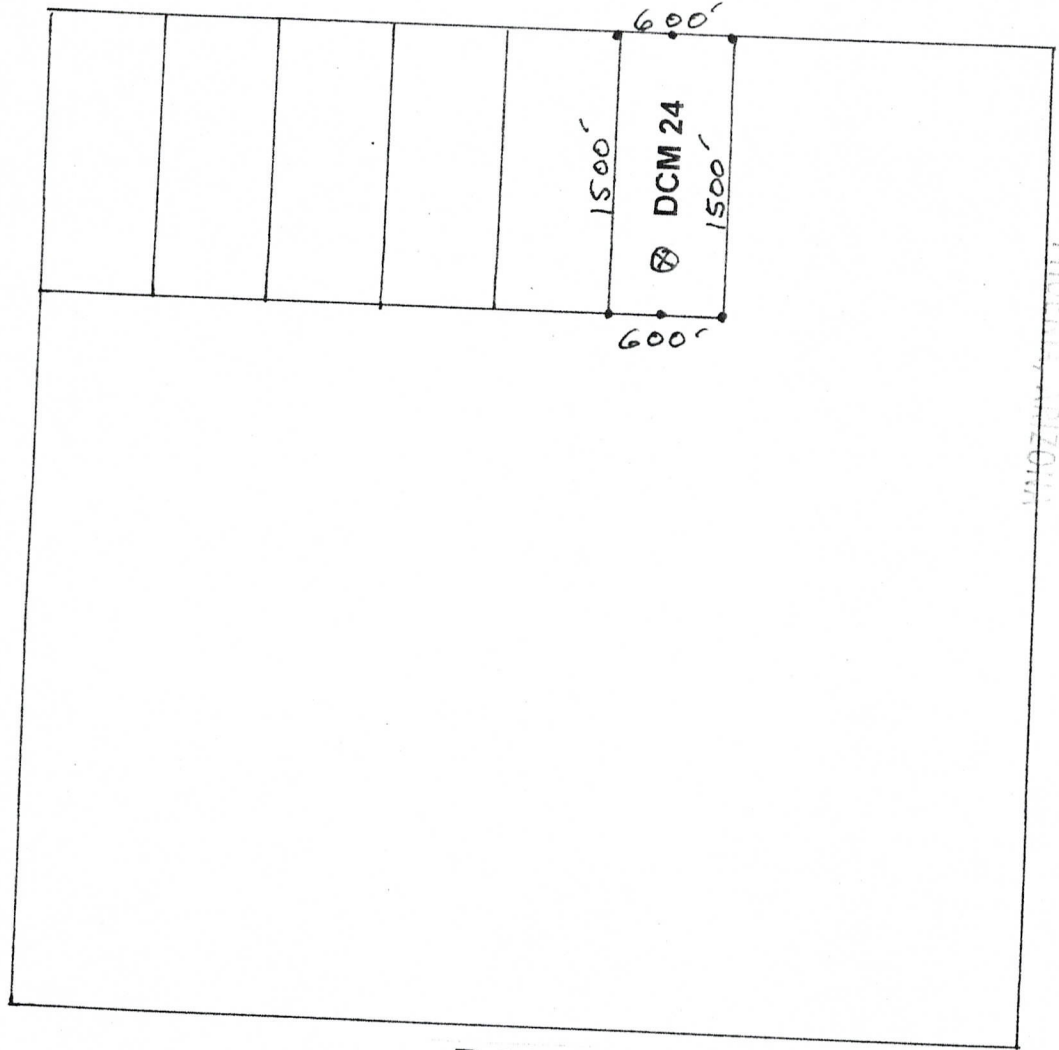
AHC411465

LODE (X)
PLACER ()

Section 15

R 6 W

T 10 N



BLM AZ STATE OFFICE
2011 OCT 21 PM 2:47
T 10 N
R 6 W

[Handwritten signature]

AN0411465

SCALE: 1" = 1000'

R 6 W

1. The above map depicts the DCM 24 mining claim, which is located in Section 15, T. 10 N, R. 6 W, G&SRM, Yavapai County, Arizona.
2. The type of corner and location monuments used are as follows: All corners, end centers and location monuments are 2" X 2" X 5' wood posts.
3. The bearings and distances in degrees and feet between claim corners are as depicted on map.

RECORDERS MEMO: LEGIBILITY
QUESTIONABLE FOR GOOD REPRODUCTION

STATE OF ARIZONA)
) SS
COUNTY OF YAVAPAI)

B: 4836 P: 944 09/30/2011 11:46:46 AM NML
Ana Wayman-Trujillo
OFFICIAL RECORDS OF YAVAPAI COUNTY \$14.00
AURIC RESOURCES INTERNATIONAL 2011-0050987

B: 4836 P: 944 09/30/2011 11:46:46 AM NML
\$14.00 Page: 1 of 2 2011-0050987

Recording requested by:
AURIC RESOURCES INTERNATIONAL, INC.
P.O.Box 1738
Wickenburg, AZ 85358-1738

FEE
\$
\$8
\$5
\$1
\$

**NOTICE OF MINING LOCATION
LODE CLAIM**

NOTICE IS HEREBY GIVEN that the Hawk 1 lode mining claim has been located by Bonanza Goldfields Corp., whose current mailing address is 2415 E. Camelback Rd. Suite 700 Phoenix, AZ 85016.

The general course of this claim is south to north and it is situated in the County of Yavapai, State of ARIZONA.

This claim is 1,500 feet in length and 600 feet in width. This claim runs from the location monument on which this location notice is posted approximately 10 feet in a southerly direction to the south end line, thence 1,490 feet in a northerly direction to the north end line, together with 300 feet on each side of the center line. This claim is clearly marked by six monuments; one at each corner and one at the center of each end line of the claim.

The location monument on which this notice is posted is situated within Section 16, T. 10 N, R. 6 W, G&SRM, Arizona, and this claim encompasses portions of the following quarter section(s), Section(s), Township(s), and Range(s) : NE ¼ S16 T10N R6W G&SRM, Arizona.

The locality of this claim with reference to some natural object or permanent monument and additional information (if any) concerning its locality are as follows: the discovery monument is located 1,490' south thence 900' west from the NE corner of S16 T10N R6W.

DATED AND POSTED on the ground this 29th day of September, 2011.

LOCATOR (S): Bonanza Goldfields Corp.

BY: William C. Berridge
William C. Berridge, P. G., Agent

BLM AZ STATE OFFICE
200 OCT 1 PM 2:17
JOHN ARNDT

AHC411466

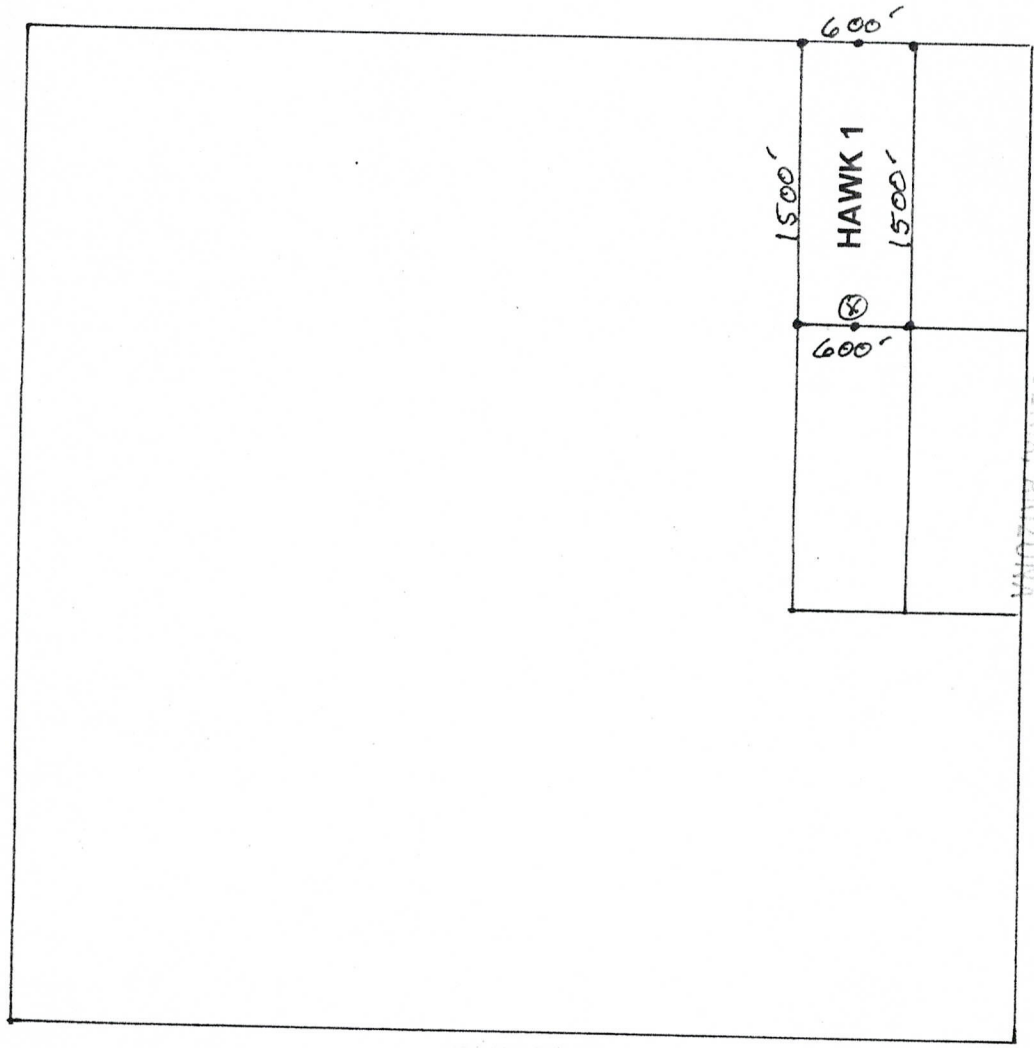
CLAIM

LODE (X)
PLACER ()

Section 16

R 6 W

T 10 N



BLM AZ STATE OFFICE
2011 OCT 21 PM 2:47
T 10 N

[Handwritten signature]

AHC411466

SCALE: 1" = 1000'

R 6 W

1. The above map depicts the Hawk 1 mining claim, which is located in Section 16, T. 10 N, R. 6 W, G&SRM, Yavapai County, Arizona.
2. The type of corner and location monuments used are as follows: All corners, end centers and location monuments are 2" X 2" X 5' wood posts.
3. The bearings and distances in degrees and feet between claim corners are as depicted on map.

RECORDERS MEMO: LEGIBILITY
QUESTIONABLE FOR GOOD REPRODUCTION

STATE OF ARIZONA

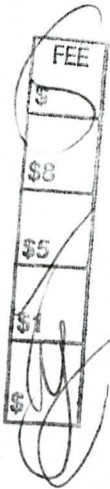


B: 4836 P: 945 09/30 1 11:46:46 AM NML
Ana Wayman-Trujillo
OFFICIAL RECORDS OF YAVAPAI COUNTY \$14.00
AURIC RESOURCES INTERNATIONAL 2011-0050988

COUNTY OF YAVAPAI)

Recording requested by:
AURIC RESOURCES INTERNATIONAL, INC.
P.O.Box 1738
Wickenburg, AZ 85358-1738

B: 4836 P: 945 09/30/2011 11:46:46 AM NML
\$14.00 Page: 1 of 2 2011-0050988



**NOTICE OF MINING LOCATION
LODE CLAIM**

BLM AZ STATE OFFICE
2011 OCT 29 PM 2:47
PHOENIX ARIZONA

NOTICE IS HEREBY GIVEN that the Hawk 2 lode mining claim has been located by Bonanza Goldfields Corp., whose current mailing address is 2415 E. Camelback Rd. Suite 700 Phoenix, AZ 85016.

The general course of this claim is north to south and it is situated in the County of Yavapai State of ARIZONA.

This claim is 1,500 feet in length and 600 feet in width. This claim runs from the location monument on which this location notice is posted approximately 10 feet in a northerly direction to the north end line, thence 1,490 feet in a southerly direction to the south end line, together with 300 feet on each side of the center line. This claim is clearly marked by six monuments; one at each corner and one at the center of each end line of the claim.

The location monument on which this notice is posted is situated within Section 16, T. 10 N, R. 6 W, G&SRM, Arizona, and this claim encompasses portions of the following quarter section(s), Section(s), Township(s), and Range(s) : NE ¼ S16 T10N R6W G&SRM, Arizona.

The locality of this claim with reference to some natural object or permanent monument and additional information (if any) concerning its locality are as follows: the discovery monument is located 10' south thence 300' west from the NE corner of S16 T10N R6W.

DATED AND POSTED on the ground this 29th day of September, 2011.

LOCATOR (S): Bonanza Goldfields Corp.

BY: William C. Berridge
William C. Berridge, P. G., Agent

AHC411467

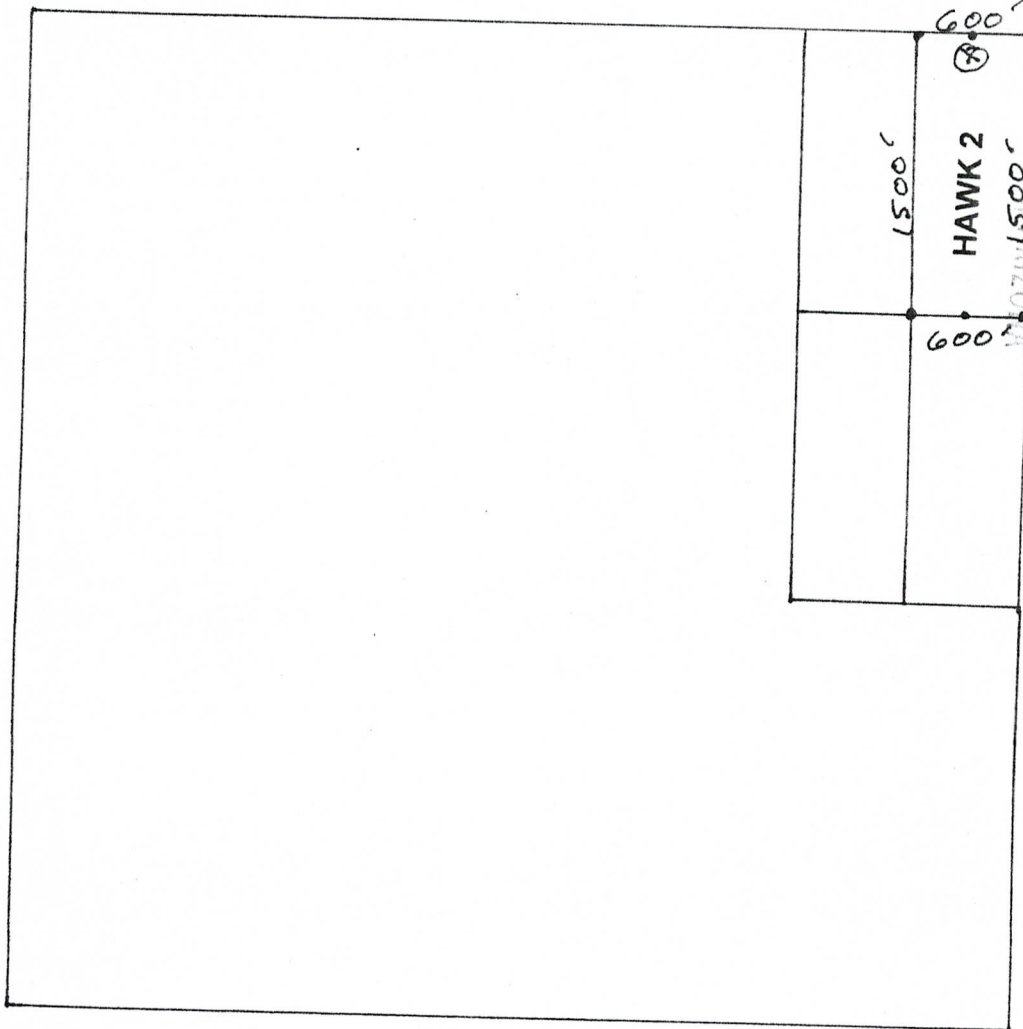
CL.

LODE (X)
PLACER ()

Section 16

R 6 W

T 10 N



BLM AZ STATE OFFICE
2011 OCT 21 PM 2:47

T 10 N

AMC411467

SCALE: 1" = 1000'

R 6 W

1. The above map depicts the Hawk 2 mining claim, which is located in Section 16, T. 10 N, R. 6 W, G&SRM, Yavapai County, Arizona.
2. The type of corner and location monuments used are as follows: All corners, end centers and location monuments are 2" X 2" X 5' wood posts.
3. The bearings and distances in degrees and feet between claim corners are as depicted on map.

RECORDERS MEMO: LEGIBILITY
QUESTIONABLE FOR GOOD REPRODUCTION

STATE OF ARIZONA)
) SS
COUNTY OF YAVAPAI)

B: 4836 P: 946 09 2011 11:46:46 AM NML
Ana Wayman-Trujillo
OFFICIAL RECORDS OF YAVAPAI COUNTY \$14.00
AURIC RESOURCES INTERNATIONAL 2011-0050989

B: 4836 P: 946 09/30/2011 11:46:46 AM NML
\$14.00 Page: 1 of 2 2011-0050989



Recording requested by:
AURIC RESOURCES INTERNATIONAL, INC.
P.O.Box 1738
Wickenburg, AZ 85358-1738

FEE
\$
\$8
\$1

**NOTICE OF MINING LOCATION
LODE CLAIM**

BLM AZ STATE OFFICE
2011 OCT 21 47
PHOENIX, ARIZONA

NOTICE IS HEREBY GIVEN that the Hawk 3 lode mining claim has been located by Bonanza Goldfields Corp., whose current mailing address is 2415 E. Camelback Rd. Suite 700 Phoenix, AZ 85016.

The general course of this claim is north to south and it is situated in the County of Yavapai, State of ARIZONA.

This claim is 1,500 feet in length and 600 feet in width. This claim runs from the location monument on which this location notice is posted approximately 10 feet in a northerly direction to the north end line, thence 1,490 feet in a southerly direction to the south end line, together with 300 feet on each side of the center line. This claim is clearly marked by six monuments; one at each corner and one at the center of each end line of the claim.

The location monument on which this notice is posted is situated within Section 16, T. 10 N, R. 6 W, G&SRM, Arizona, and this claim encompasses portions of the following quarter section(s), Section(s), Township(s), and Range(s) : NE ¼ & SE ¼ S16 T10N R6W G&SRM, Arizona.

The locality of this claim with reference to some natural object or permanent monument and additional information (if any) concerning its locality are as follows: the discovery monument is located 1,510' south thence 900' west from the NE corner of S16 T10N R6W.

DATED AND POSTED on the ground this 29th day of September, 2011.

LOCATOR (S): Bonanza Goldfields Corp.

BY: William C. Berridge
William C. Berridge, P. G., Agent

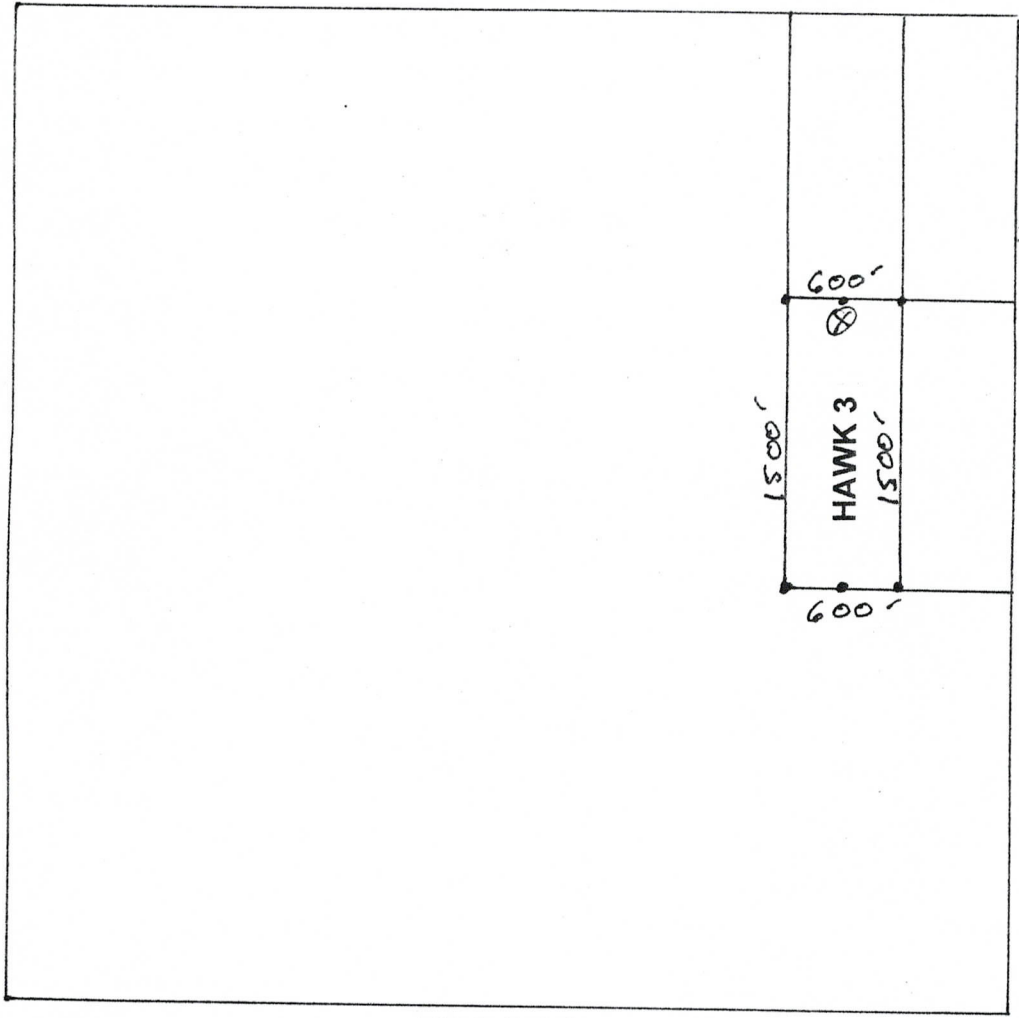
AHC411468

CLAIM MAP

LODE (X)
PLACER ()

Section 16

R 6 W



BLM AZ STATE OFFICE
2011 OCT 21 PM 2:47
PIICOMA, ARIZONA

T 10 N

T 10 N

R 6 W

SCALE: 1" = 1000'



AMC411468

1. The above map depicts the Hawk 3 mining claim, which is located in Section 16, T. 10 N, R. 6 W, G&SRM, Yavapai County, Arizona.
2. The type of corner and location monuments used are as follows: All corners, end centers and location monuments are 2" X 2" X 5' wood posts.
3. The bearings and distances in degrees and feet between claim corners are as depicted on map.

RECORDERS MEMO: LEGIBILITY
QUESTIONABLE FOR GOOD REPRODUCTION

STATE OF ARIZONA)
) SS
COUNTY OF YAVAPAI)

B: 4836 P: 947 09 2011 11:46:46 AM NML
Ana Wayman-Trujillo
OFFICIAL RECORDS OF YAVAPAI COUNTY \$14.00
AURIC RESOURCES INTERNATIONAL 2011-0050990

Recording requested by:
AURIC RESOURCES INTERNATIONAL, INC.
P.O.Box 1738
Wickenburg, AZ 85358-1738

B: 4836 P: 947
\$14.00 Page: 1 of 2 09/30/2011 11:46:46 AM NML
2011-0050990

FEE
\$0
\$8
\$5
\$1
\$

NOTICE OF MINING LOCATION LODE CLAIM

BLM AZ STATE OFFICE
2011 OCT 21 PM 2:46
PHOENIX, ARIZONA

NOTICE IS HEREBY GIVEN that the Hawk 4 lode mining claim has been located by Bonanza Goldfields Corp., whose current mailing address is 2415 E. Camelback Rd. Suite 700 Phoenix, AZ 85016.

The general course of this claim is south to north and it is situated in the County of Yavapai, State of ARIZONA.

This claim is 1,500 feet in length and 600 feet in width. This claim runs from the location monument on which this location notice is posted approximately 10 feet in a southerly direction to the south end line, thence 1,490 feet in a northerly direction to the north end line, together with 300 feet on each side of the center line. This claim is clearly marked by six monuments; one at each corner and one at the center of each end line of the claim.

The location monument on which this notice is posted is situated within Section 16, T. 10 N, R. 6 W, G&SRM, Arizona, and this claim encompasses portions of the following quarter section(s), Section(s), Township(s), and Range(s) : NE ¼ & SE ¼ S16 T10N R6W G&SRM, Arizona.

The locality of this claim with reference to some natural object or permanent monument and additional information (if any) concerning its locality are as follows: the discovery monument is located 2,990' south thence 300' west from the NE corner of S16 T10N R6W.

DATED AND POSTED on the ground this 29th day of September, 2011.

LOCATOR (S): Bonanza Goldfields Corp.

BY: William C. Berridge
William C. Berridge, P. G., Agent

ANCH 11469

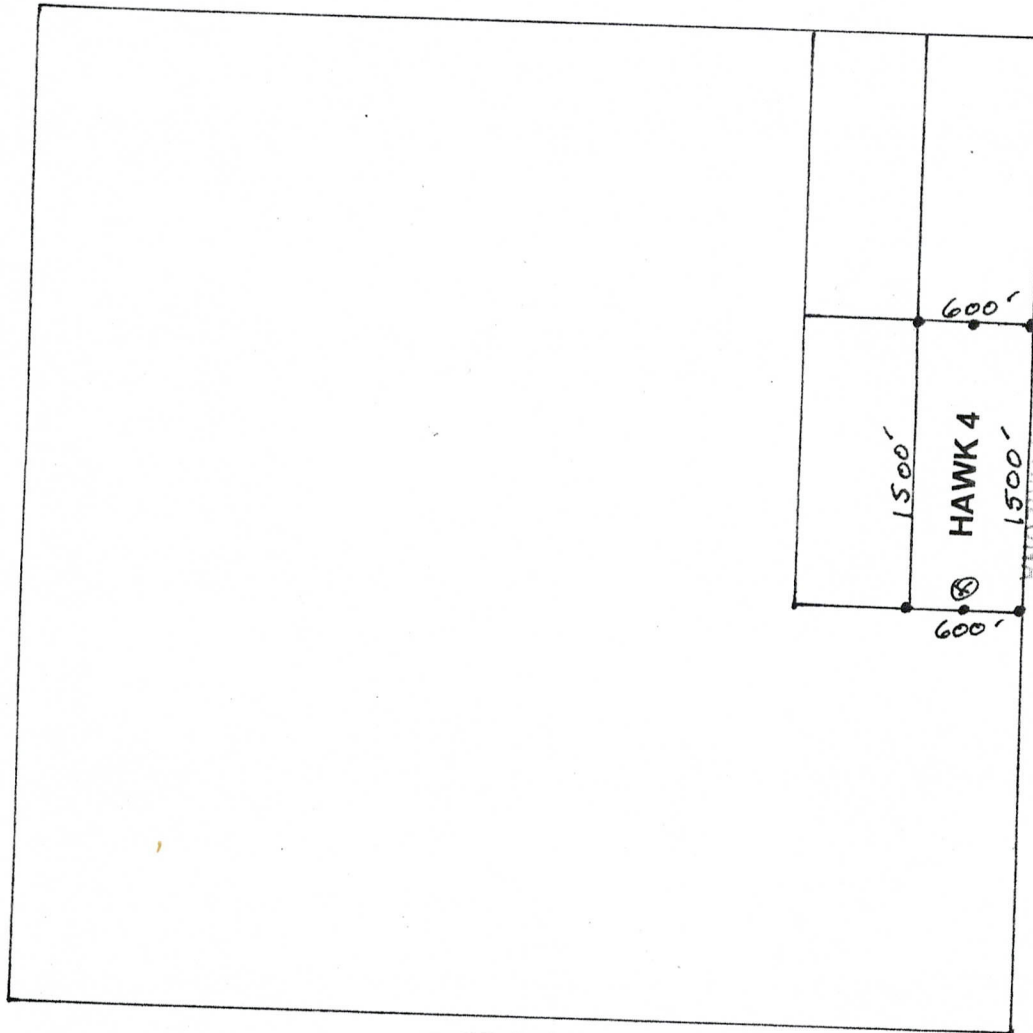
CLAIM MAP

LODE (X)
PLACER ()

Section 16

R 6 W

T 10 N



BLM AZ STATE OFFICE
2011 OCT 21 PM 2:48
PHOENIX, ARIZONA

[Handwritten signature]

SCALE: 1" = 1000'

R 6 W

1. The above map depicts the Hawk 4 mining claim, which is located in Section 16, T. 10 N, R. 6 W, G&SRM, Yavapai County, Arizona.
2. The type of corner and location monuments used are as follows: All corners, end centers and location monuments are 2" X 2" X 5' wood posts.
3. The bearings and distances in degrees and feet between claim corners are as depicted on map.

AMC411469

RECORDERS MEMO: LEGIBILITY
QUESTIONABLE FOR GOOD REPRODUCTION

October 20, 2011

United States Dept. of Interior
Bureau of Land Management
One N. Central Avenue
Phoenix, Arizona 85004 – 2203

Dear Staff:

Please find enclosed our check #6125 in the amount of Five Thousand Two Hundred and Ninety Two Dollars (\$5,292.00) to cover the location fees (\$34.00), maintenance fees (\$140.00) and processing fees (\$15.00) for a total of \$189.00/claim for the following 28 unpatented lode claims, located in Sections 10, 15, 16 Township 10 North, Range 6 West, G&SRM, Yavapai County, Arizona:

| Claim Name: | Book | Page: |
|-------------|------|-------|
| DCM 1 | 4836 | 920 |
| DCM 2 | 4836 | 921 |
| DCM 3 | 4836 | 922 |
| DCM 4 | 4836 | 923 |
| DCM 5 | 4836 | 924 |
| DCM 6 | 4836 | 925 |
| DCM 7 | 4836 | 926 |
| DCM 8 | 4836 | 927 |
| DCM 9 | 4836 | 928 |
| DCM 10 | 4836 | 929 |
| DCM 11 | 4836 | 930 |
| DCM 12 | 4836 | 931 |
| DCM 13 | 4836 | 932 |
| DCM 14 | 4836 | 933 |
| DCM 15 | 4836 | 934 |
| DCM 16 | 4836 | 935 |
| DCM 17 | 4836 | 936 |
| DCM 18 | 4836 | 937 |
| DCM 19 | 4836 | 938 |
| DCM 20 | 4836 | 939 |

PHOENIX, ARIZONA

2011 OCT 21 PM 2:43

BLM AZ STATE OFFICE

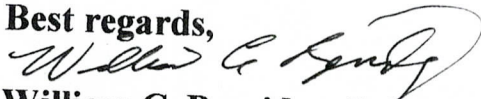
AHC411442

| | | |
|--------|------|-----|
| DCM 21 | 4836 | 940 |
| DCM 22 | 4836 | 941 |
| DCM 23 | 4836 | 942 |
| DCM 24 | 4836 | 943 |
| | | |
| Hawk 1 | 4836 | 944 |
| Hawk 2 | 4836 | 945 |
| Hawk 3 | 4836 | 946 |
| Hawk 4 | 4836 | 947 |

These claims were located on behalf of Bonanza Goldfields Corporation by William C. Berridge, P.G., Agent.

Please return the enclosed certified copies to our address shown below. Thank you very much.

Best regards,



William C. Berridge, P.G., President/CEO

Auric Resources International, Inc.

1020 W. Wickenburg Way, Suite E-9

Wickenburg, Arizona 85390-3290

Phone: 928.684.0325

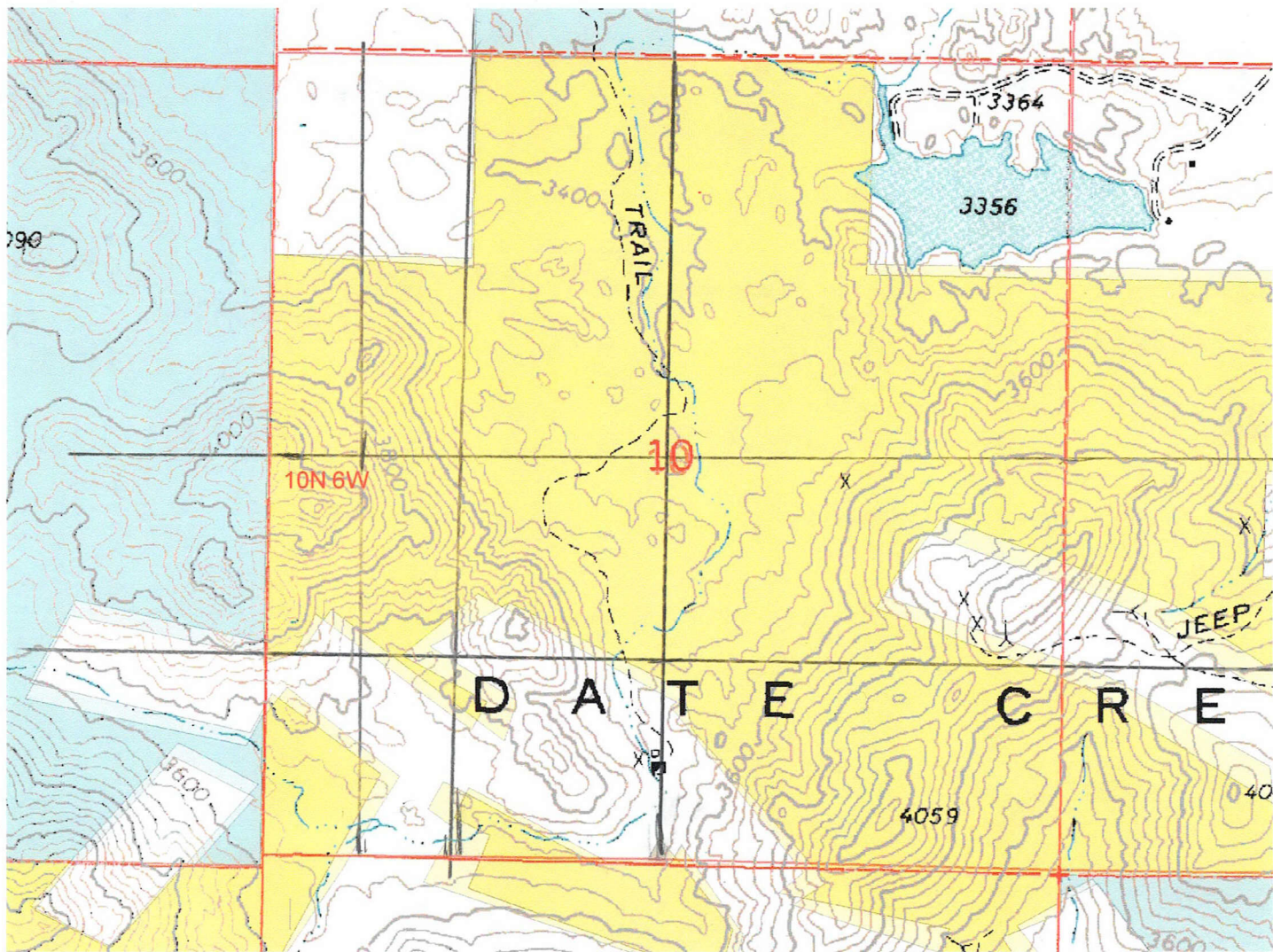
Fax: 928.684.0328

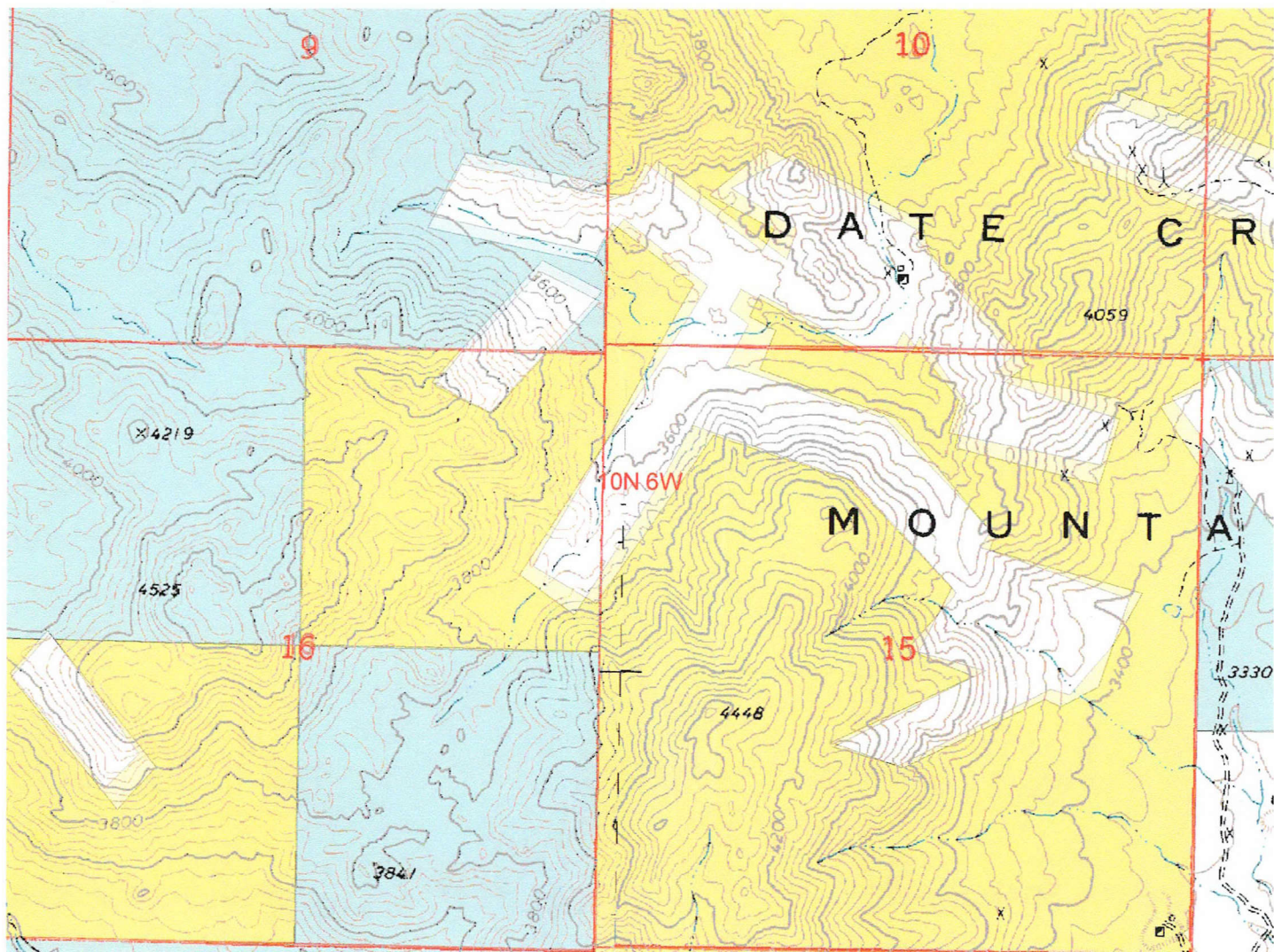
e-mail: auricres@mindspring.com

Encl.: Auric Resources International, Inc. check #6125 (\$5,292.00)

BLM AZ STATE OFFICE
2011 OCT 21 PM 2:43
PHOENIX, ARIZONA

AHC411442





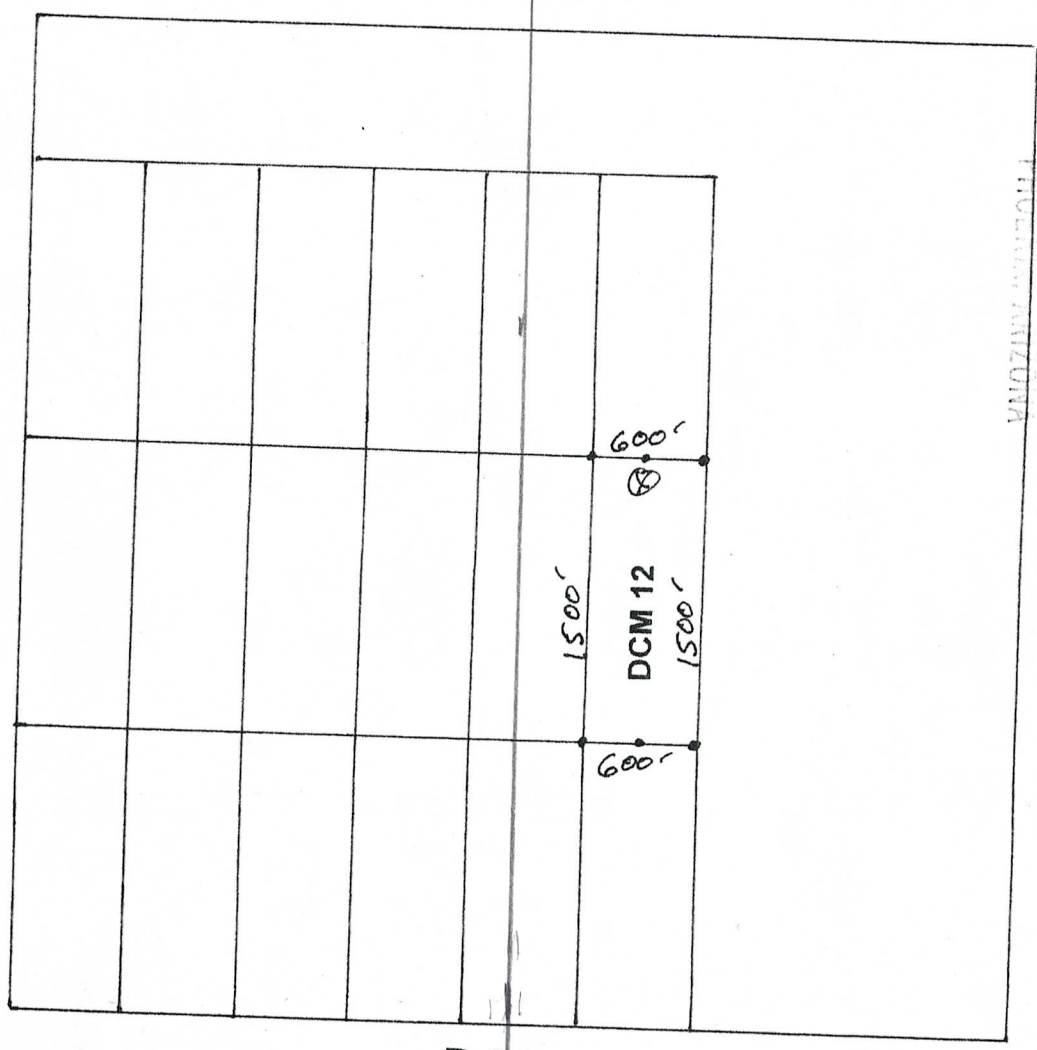
CLAIM MAP

LODE (X)
PLACER ()

Section 10

R 6 W

T 10 N



BLM AZ STATE OFFICE
2011 OCT 21 PM 2:45
T 10 N

AHC411453

SCALE: 1" = 1000'

R 6 W

1. The above map depicts the DCM 12 mining claim, which is located in Section 10, T. 10 N, R. 6 W, G&SRM, Yavapai County, Arizona.
2. The type of corner and location monuments used are as follows: All corners, end centers and location monuments are 2" X 2" X 5' wood posts.
3. The bearings and distances in degrees and feet between claim corners are as depicted on map.

RECORDERS MEMO: LEGIBILITY
QUESTIONABLE FOR GOOD REPRODUCTION

DEPARTMENT OF INTERIOR
BUREAU OF LAND MANAGEMENT

Input Parameters for Geographic Report with Land

System Id = CR

Admin State = AZ

Geo State = AZ

Casetype Begins With

Case Disp Txt = AUTHORIZED, CANCELLED, EXPIRED, PENDING, REJECTED, RELINQUISHED, WITHDRAWN

Mer Twp Rng =

Section =

Mtrs = 14 0100N 0060W 010, 14 0100N 0060W 015, 14 0100N 0060W 016, 14 0100N 0060W 999

Commodity =

Commodity Txt =

Pending Org =


Pend Org Decode =

Total Rows Returned: 0

NO WARRANTY IS MADE BY BLM FOR USE OF THE DATA
FOR PURPOSES NOT INTENDED BY BLM

Pull To Open

CERTIFIED MAIL™



7011 0470 0000 7737 8729


your home or office at usps.com/pickup
m/postageonline

PRIORITY MAIL
POSTAGE PAID

PLEASE PRESS F



1006



85004

U.S. POSTAGE
PAID
WICKENBURG, AZ
85390
OCT 20 11
AMOUNT

\$10.10
00055113-08

UNITED STATES POSTAL SERVICE

Flat Rate Mailing Envelope

For Domestic and International Use

Visit us at usps.com

**RETURN RECEIPT
REQUESTED**



Any amount of mailable material may be enclosed, as long as the envelope is not modified, and the contents are entirely confined within the envelope with the adhesive provided as the means of closure.

INTERNATIONAL RESTRICTIONS APPLY:

**4-POUND WEIGHT LIMIT ON
INTERNATIONAL APPLIES**

Customs forms are required. Consult the *International Mail Manual (IMM)* at pe.usps.gov or ask a retail associate for details.

From:/Expéditeur:

AURIC RESOURCES INTERNATIONAL, INC.
1020 W. WICKENBURG WAY, STE. E-9
WICKENBURG, ARIZONA
85390-3290

To:/Destinataire:

U. S. DEPT. OF INTERIOR
BUREAU OF LAND MANAGEMENT
ARIZONA STATE OFFICE
ONE NORTH CENTRAL AVE.
SUITE 800
PHOENIX, ARIZONA 85004-4427

Country of Destination:/Pays de destination:

BLM AZ STATE OFFICE
2011 OCT 21 PM 2:43
PHOENIX, ARIZONA

082708_PM_EP14F OCT 2008



USPS packaging products have been awarded Cradle to Cradle Certification™ for their ecologically-intelligent design. For more information go to mbdc.com/usps
Cradle to Cradle Certified™ is a certification mark of MBDC.



Recycled
Paper



EP14F

This packaging is the property of the U.S. Postal Service and is provided solely for use in sending Priority Mail® shipments. Misuse may be a violation of federal law. This packaging is not for resale. EP14F © U.S. Postal Service, Oct. 2008. All rights reserved.